Macon-Bibb County

Countywide polling places

Gold pins: Precinct polling

Purple pins: Early voting

N

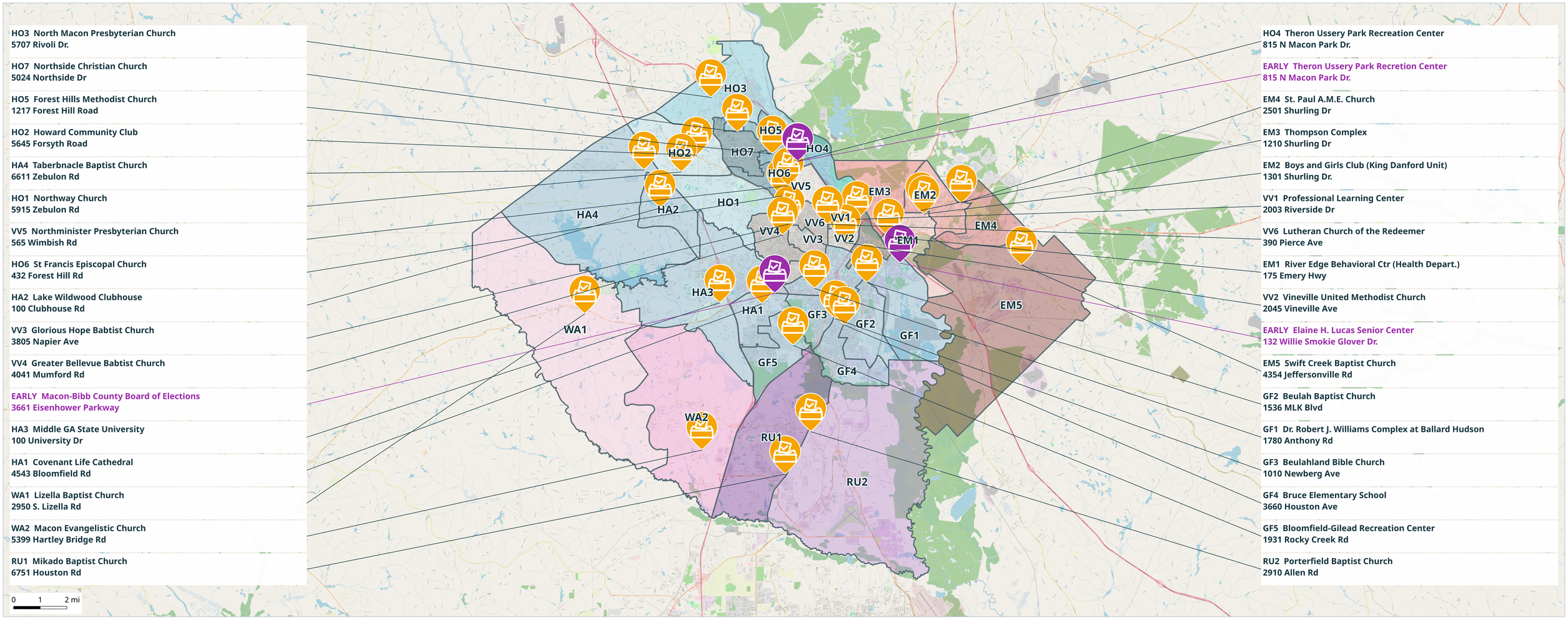

HO3 North Macon Presbyterian Church
5707 Rivoli Dr.

HO7 Northside Christian Church
5024 Northside Dr

HO5 Forest Hills Methodist Church
1217 Forest Hill Road

HO2 Howard Community Club
5645 Forsyth Road

HA4 Taberbnacle Baptist Church
6611 Zebulon Rd

HO1 Northway Church
5915 Zebulon Rd

VV5 Northminister Presbyterian Church
565 Wimbish Rd

HO6 St Francis Episcopal Church
432 Forest Hill Rd

HA2 Lake Wildwood Clubhouse
100 Clubhouse Rd

VV3 Glorious Hope Babtist Church
3805 Napier Ave

VV4 Greater Bellevue Babtist Church
4041 Mumford Rd

EARLY Macon-Bibb County Board of Elections
3661 Eisenhower Parkway

HA3 Middle GA State University
100 University Dr

HA1 Covenant Life Cathedral
4543 Bloomfield Rd

WA1 Lizella Baptist Church
2950 S. Lizella Rd

WA2 Macon Evangelistic Church
5399 Hartley Bridge Rd

RU1 Mikado Baptist Church
6751 Houston Rd

HO4 Theron Ussery Park Recreation Center
815 N Macon Park Dr.

EARLY Theron Ussery Park Recretion Center
815 N Macon Park Dr.

EM4 St. Paul A.M.E. Church
2501 Shurling Dr

EM3 Thompson Complex
1210 Shurling Dr

EM2 Boys and Girls Club (King Danford Unit)
1301 Shurling Dr.

VV1 Professional Learning Center
2003 Riverside Dr

VV6 Lutheran Church of the Redeemer
390 Pierce Ave

EM1 River Edge Behavioral Ctr (Health Depart.)
175 Emery Hwy

VV2 Vineville United Methodist Church
2045 Vineville Ave

EARLY Elaine H. Lucas Senior Center
132 Willie Smokie Glover Dr.

EM5 Swift Creek Baptist Church
4354 Jeffersonville Rd

GF2 Beulah Baptist Church
1536 MLK Blvd

GF1 Dr. Robert J. Williams Complex at Ballard Hudson
1780 Anthony Rd

GF3 Beulahland Bible Church
1010 Newberg Ave

GF4 Bruce Elementary School
3660 Houston Ave

GF5 Bloomfield-Gilead Recreation Center
1931 Rocky Creek Rd

RU2 Porterfield Baptist Church
2910 Allen Rd

Sources: Macon-Bibb County GIS | Basemap: © OpenStreetMap contributors

Prepared October 15, 2026

East Macon 1

Precinct EM1 | Polling place and boundary

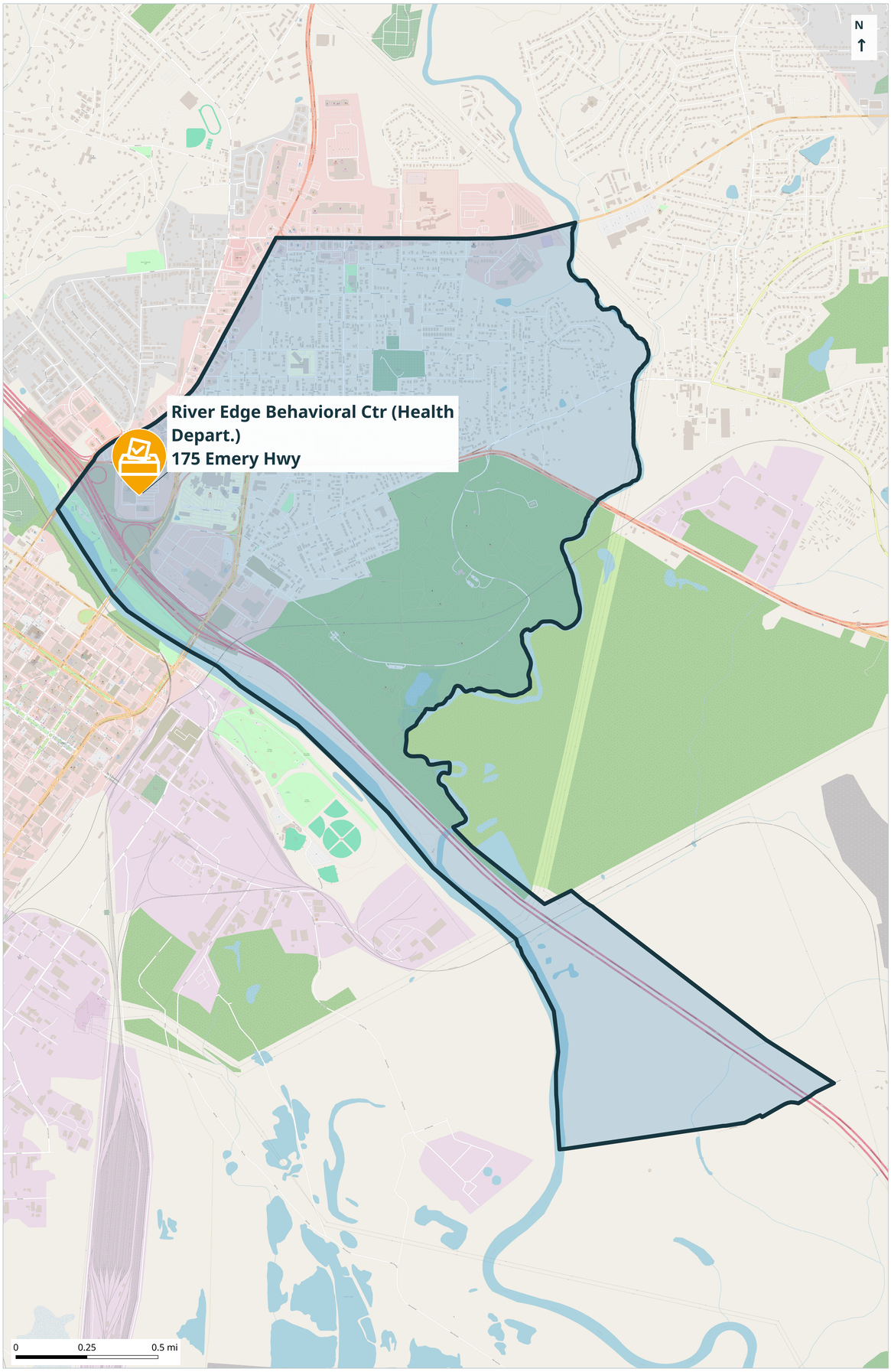

PRECINCT

EM1

POLLING PLACE

River Edge Behavioral Ctr (Health Depart.)

175 Emery Hwy

Macon, Georgia 31217

MAP KEY

- Precinct boundary
- Polling place - tip marks location

Sources: Macon-Bibb County GIS | Basemap: © OpenStreetMap contributors

Prepared October 15, 2026

East Macon 2

Precinct EM2 | Polling place and boundary

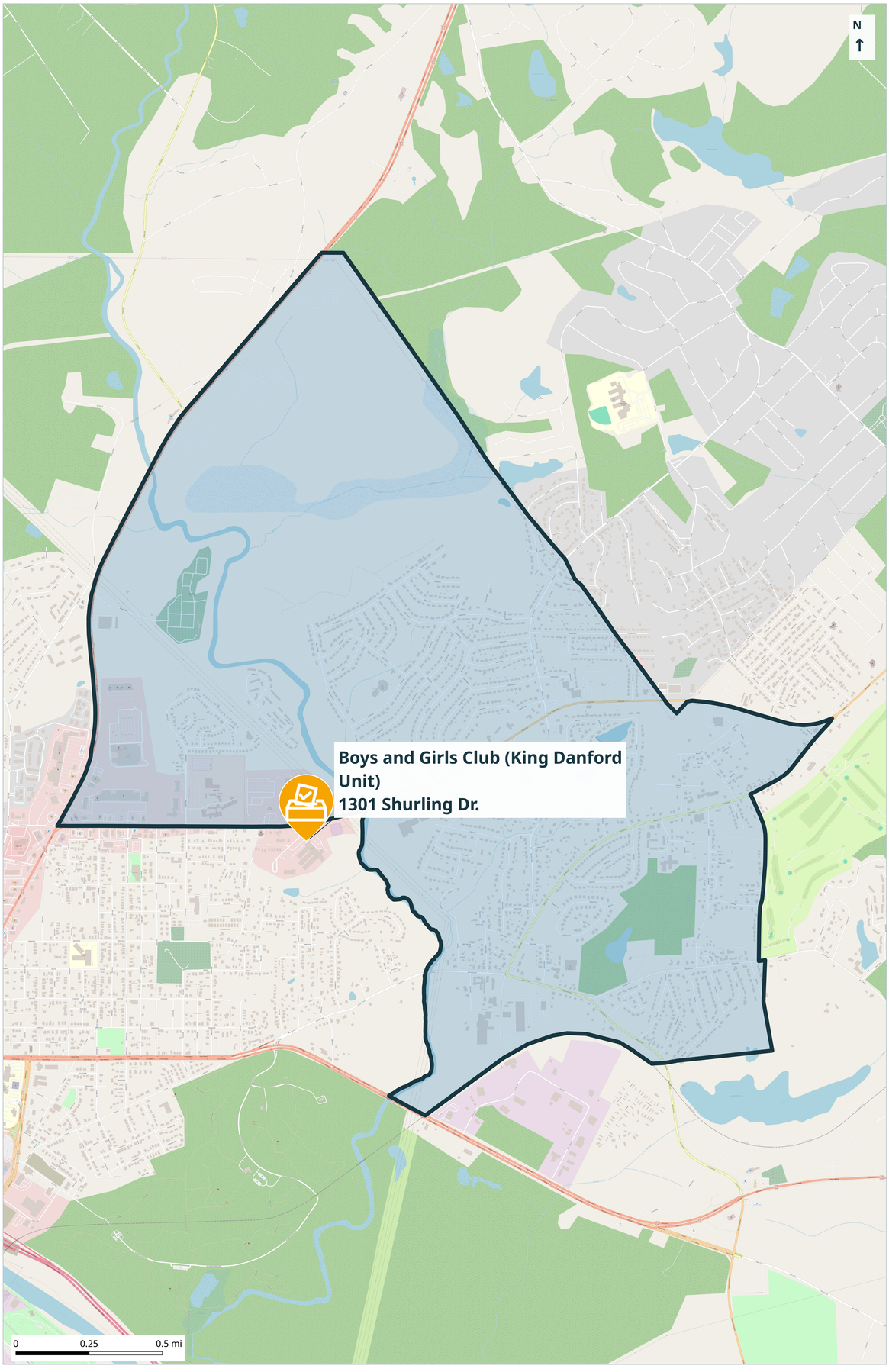

PRECINCT

EM2

POLLING PLACE

Boys and Girls Club (King Danford Unit)

1301 Shurling Dr.

Macon, Georgia 31211

MAP KEY

- Precinct boundary
- Polling place - tip marks location

Sources: Macon-Bibb County GIS | Basemap: © OpenStreetMap contributors

Prepared October 15, 2026

East Macon 3

Precinct EM3 | Polling place and boundary

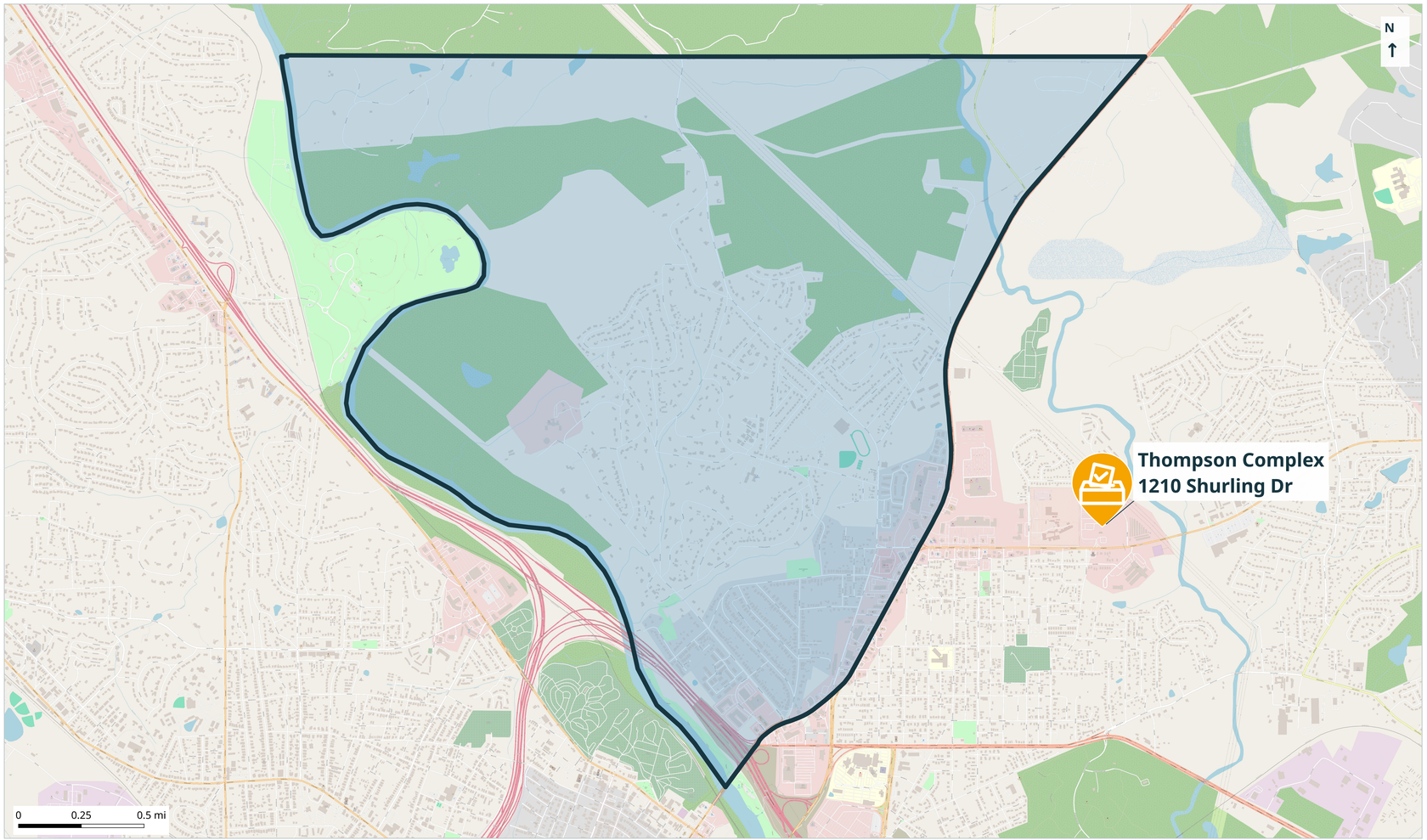

PRECINCT

EM3

POLLING PLACE

Thompson Complex

1210 Shurling Dr

Macon, Georgia 31211

MAP KEY

- Precinct boundary
- Polling place - tip marks location

Sources: Macon-Bibb County GIS | Basemap: © OpenStreetMap contributors

Prepared October 15, 2026

East Macon 4

Precinct EM4 | Polling place and boundary

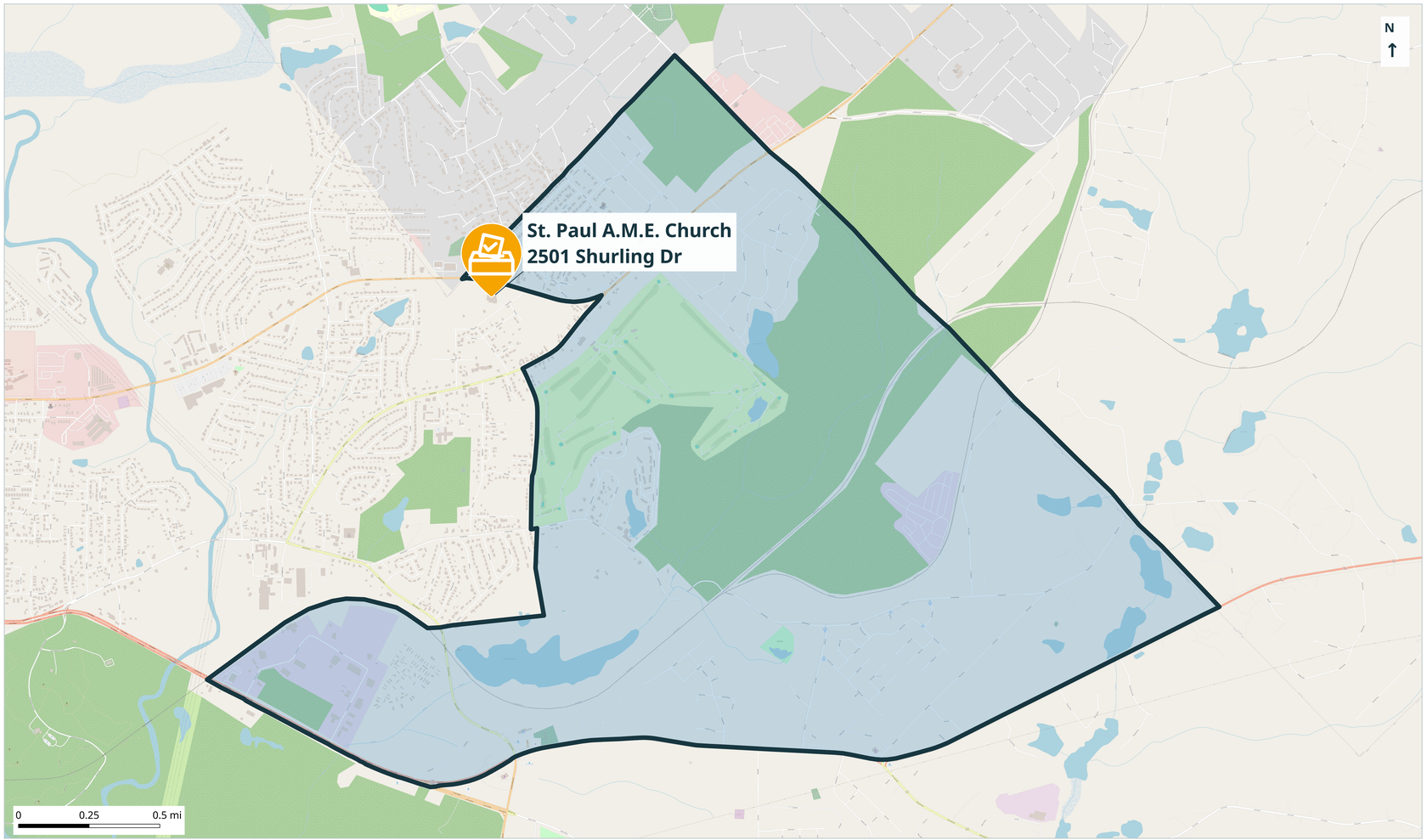

PRECINCT

EM4

POLLING PLACE

St. Paul A.M.E. Church

2501 Shurling Dr

Macon, Georgia 31211

MAP KEY

- Precinct boundary
- Polling place - tip marks location

Sources: Macon-Bibb County GIS | Basemap: © OpenStreetMap contributors

Prepared October 15, 2026

East Macon 5

Precinct EM5 | Polling place and boundary

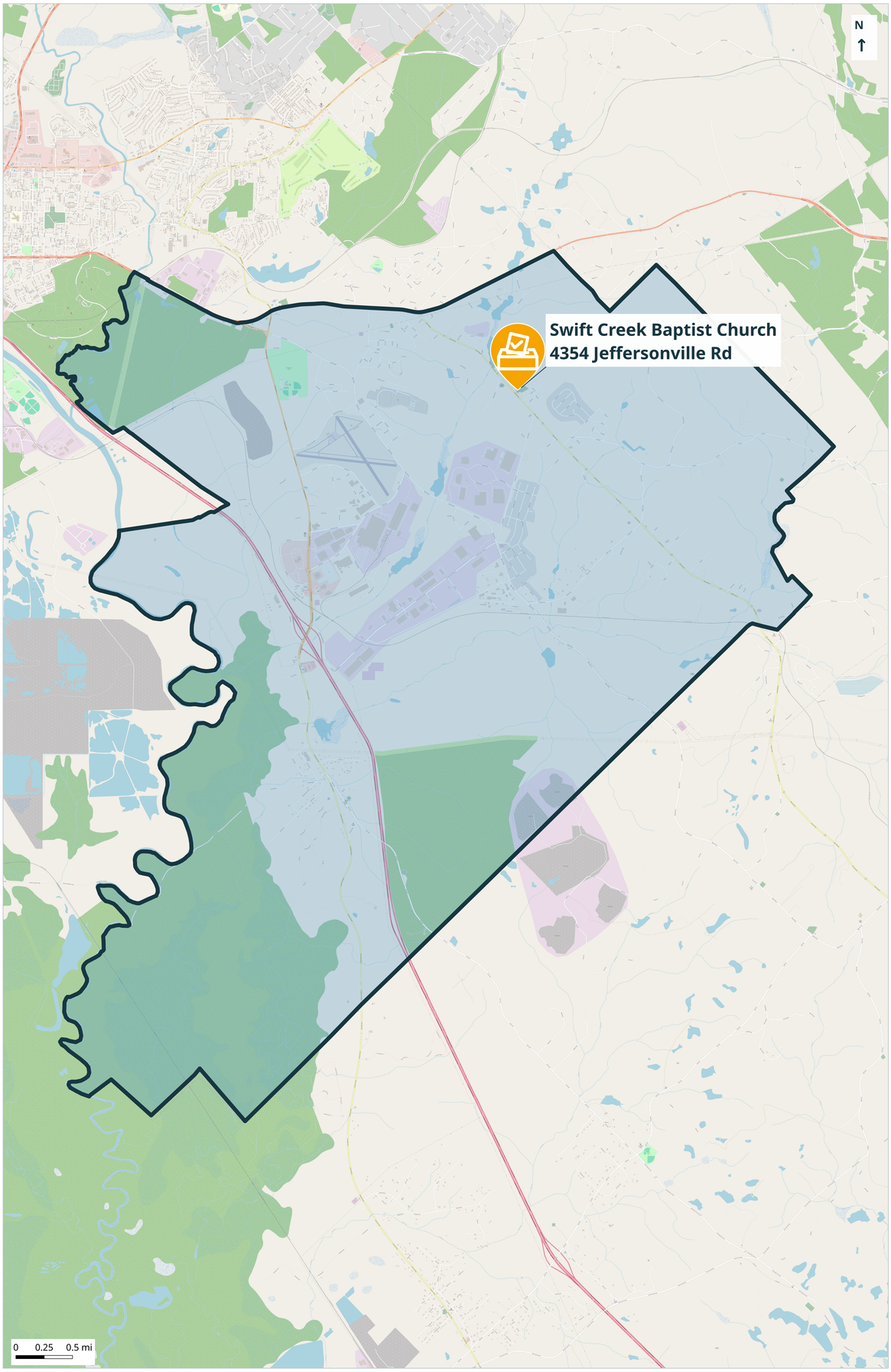

PRECINCT

EM5

POLLING PLACE

Swift Creek Baptist Church

4354 Jeffersonville Rd

Macon, Georgia 31217

MAP KEY

- Precinct boundary
- Polling place - tip marks location

Sources: Macon-Bibb County GIS | Basemap: © OpenStreetMap contributors

Prepared October 15, 2026

Godfrey 1

Precinct GF1 | Polling place and boundary

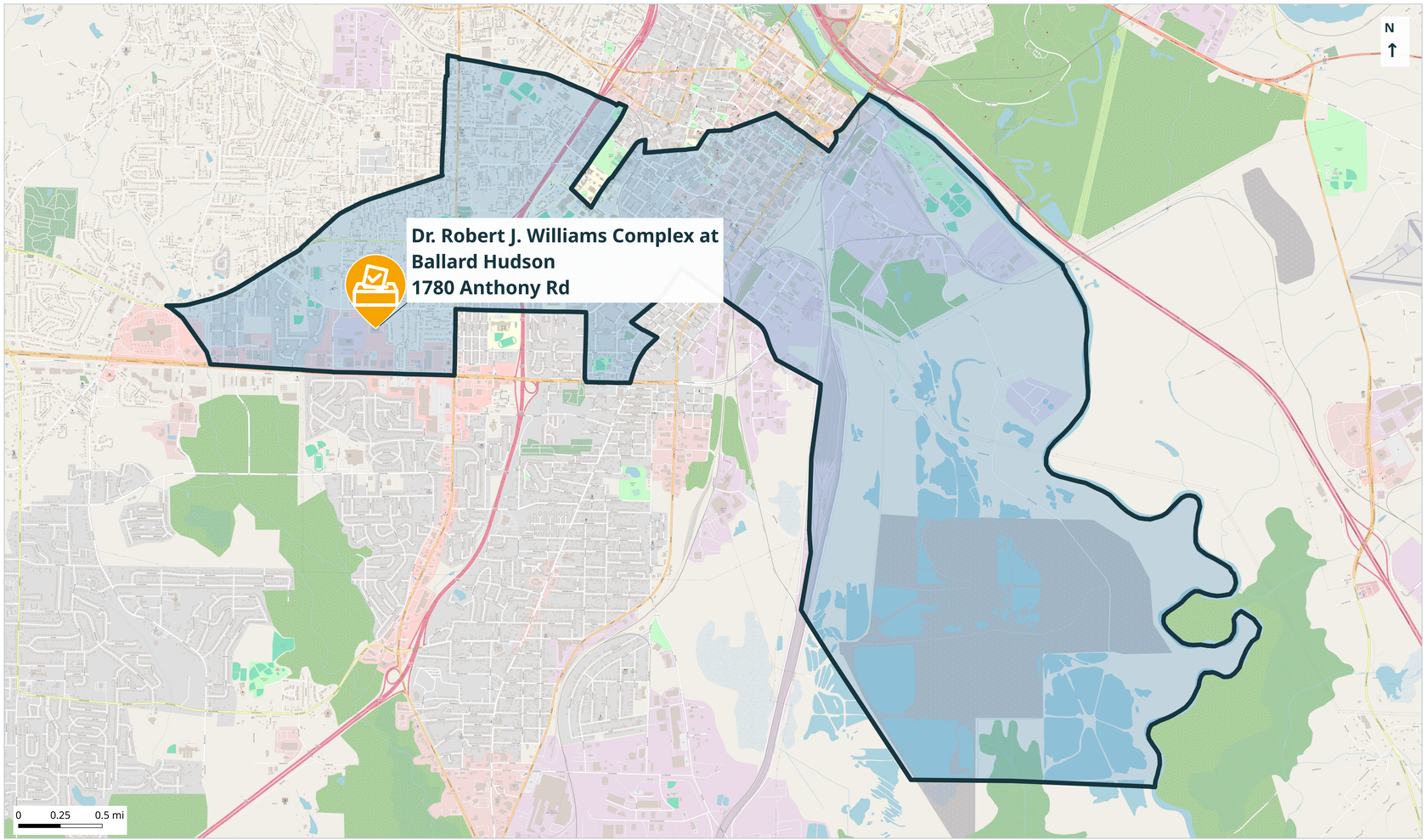

PRECINCT

GF1

POLLING PLACE

Dr. Robert J. Williams Complex at Ballard Hudson

1780 Anthony Rd

Macon, Georgia 31204

MAP KEY

- Precinct boundary
- Polling place - tip marks location

Sources: Macon-Bibb County GIS | Basemap: © OpenStreetMap contributors

Prepared October 15, 2026

Godfrey 2

Precinct GF2 | Polling place and boundary

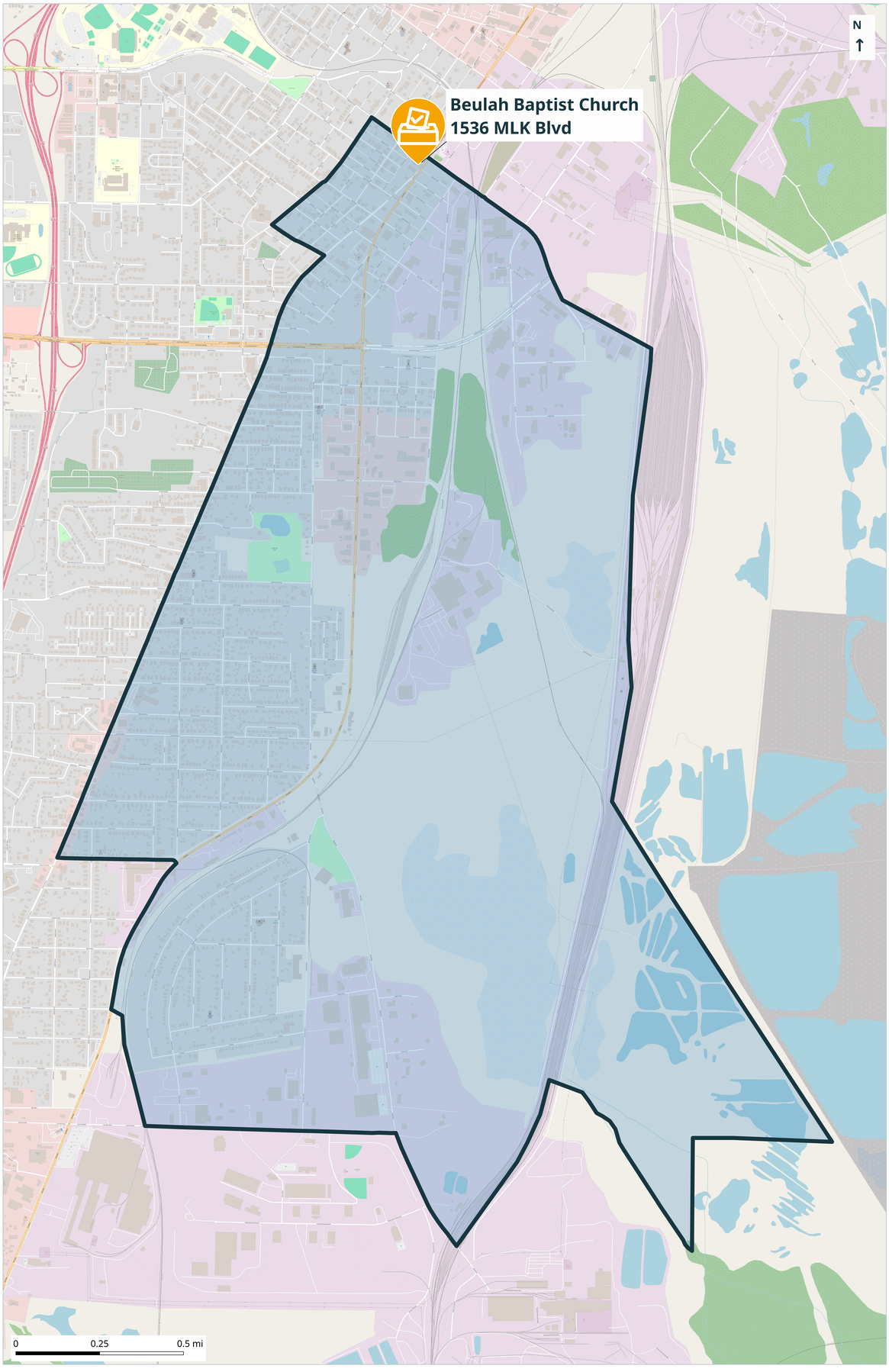

PRECINCT

GF2

POLLING PLACE

Beulah Baptist Church

1536 MLK Blvd

Macon, Georgia 31201

MAP KEY

- Precinct boundary
- Polling place - tip marks location

Sources: Macon-Bibb County GIS | Basemap: © OpenStreetMap contributors

Prepared October 15, 2026

Godfrey 3

Precinct GF3 | Polling place and boundary

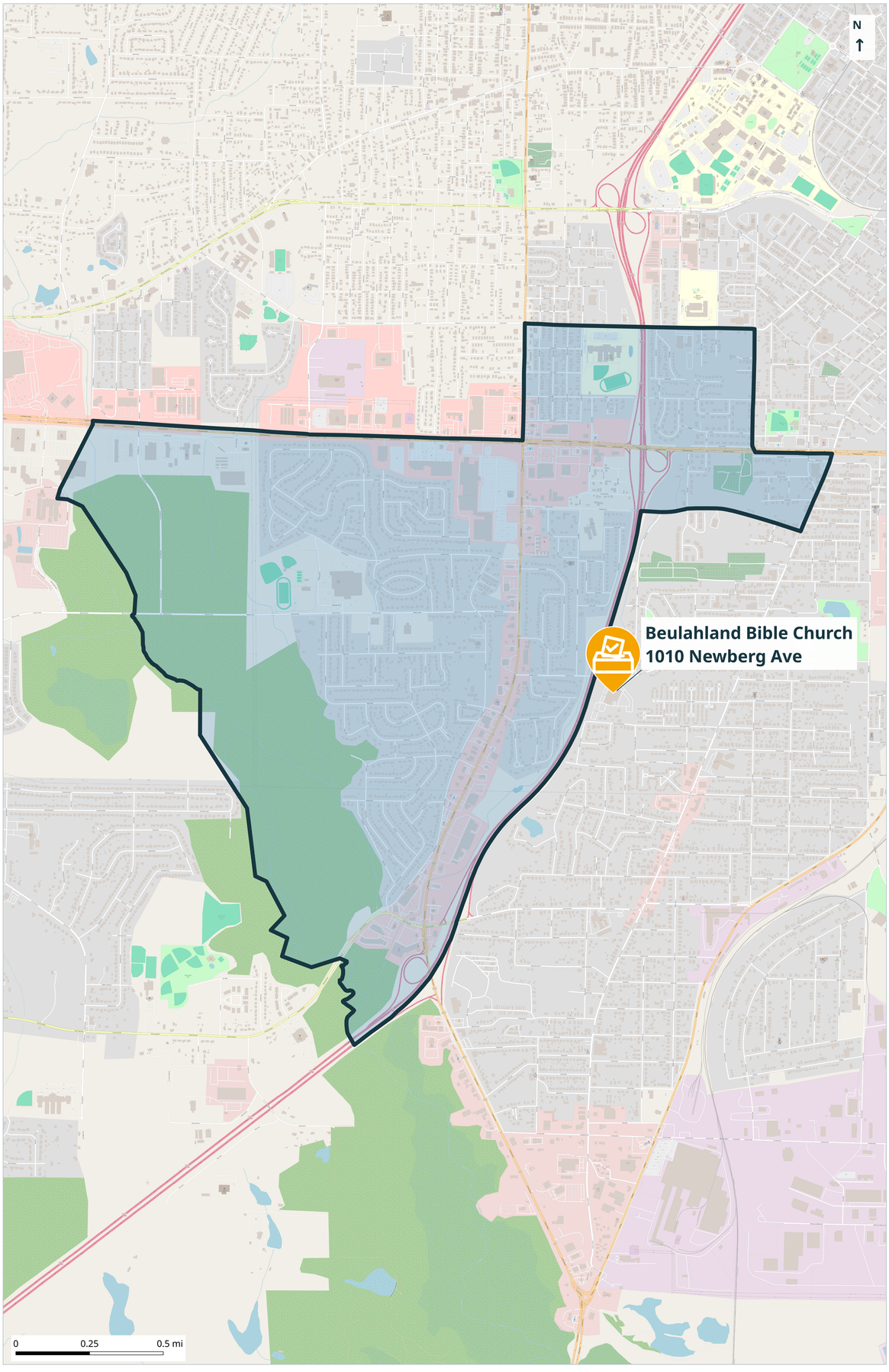

PRECINCT

GF3

POLLING PLACE

Beulahland Bible Church

1010 Newberg Ave

Macon, Georgia 31206

MAP KEY

- Precinct boundary
- Polling place - tip marks location

Sources: Macon-Bibb County GIS | Basemap: © OpenStreetMap contributors

Prepared October 15, 2026

Godfrey 4

Precinct GF4 | Polling place and boundary

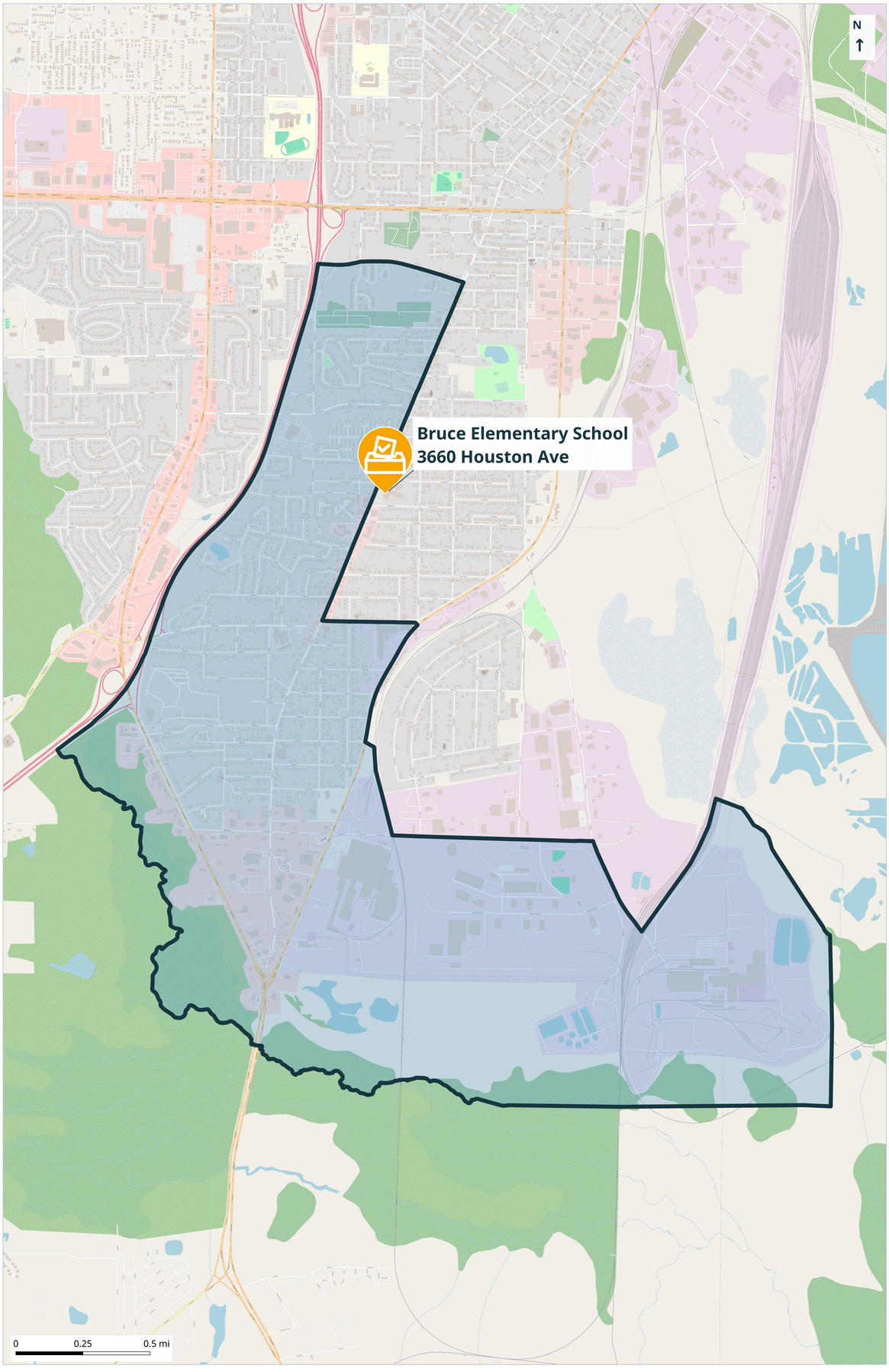

PRECINCT

GF4

POLLING PLACE

Bruce Elementary School

3660 Houston Ave

Macon, Georgia 31206

MAP KEY

- Precinct boundary
- Polling place - tip marks location

Sources: Macon-Bibb County GIS | Basemap: © OpenStreetMap contributors

Prepared October 15, 2026

Godfrey 5

Precinct GF5 | Polling place and boundary

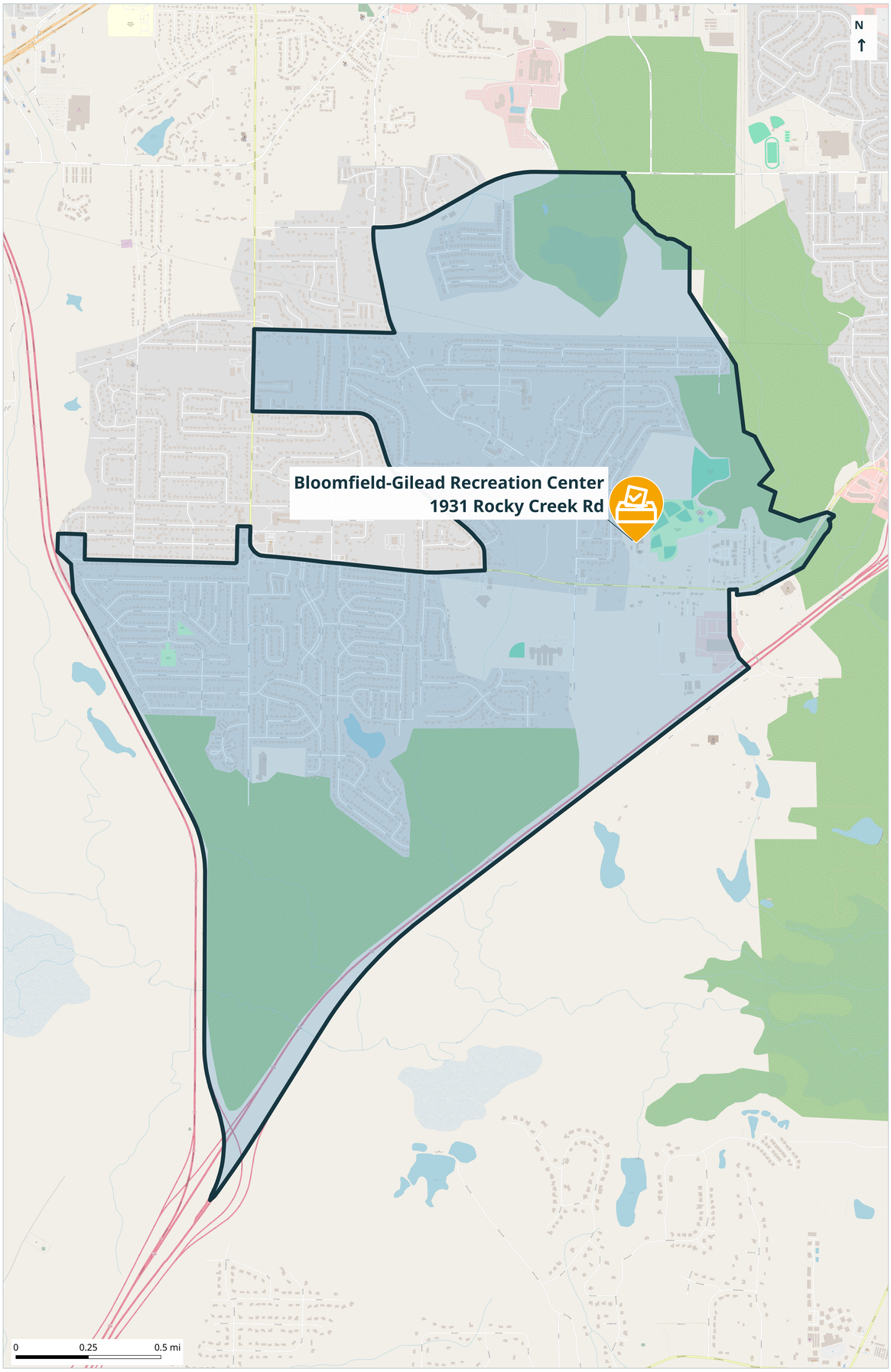

PRECINCT

GF5

POLLING PLACE

Bloomfield-Gilead Recreation Center

1931 Rocky Creek Rd

Macon, Georgia 31206

MAP KEY

- Precinct boundary
- Polling place - tip marks location

Sources: Macon-Bibb County GIS | Basemap: © OpenStreetMap contributors

Prepared October 15, 2026

Hazzard 1

Precinct HA1 | Polling place and boundary

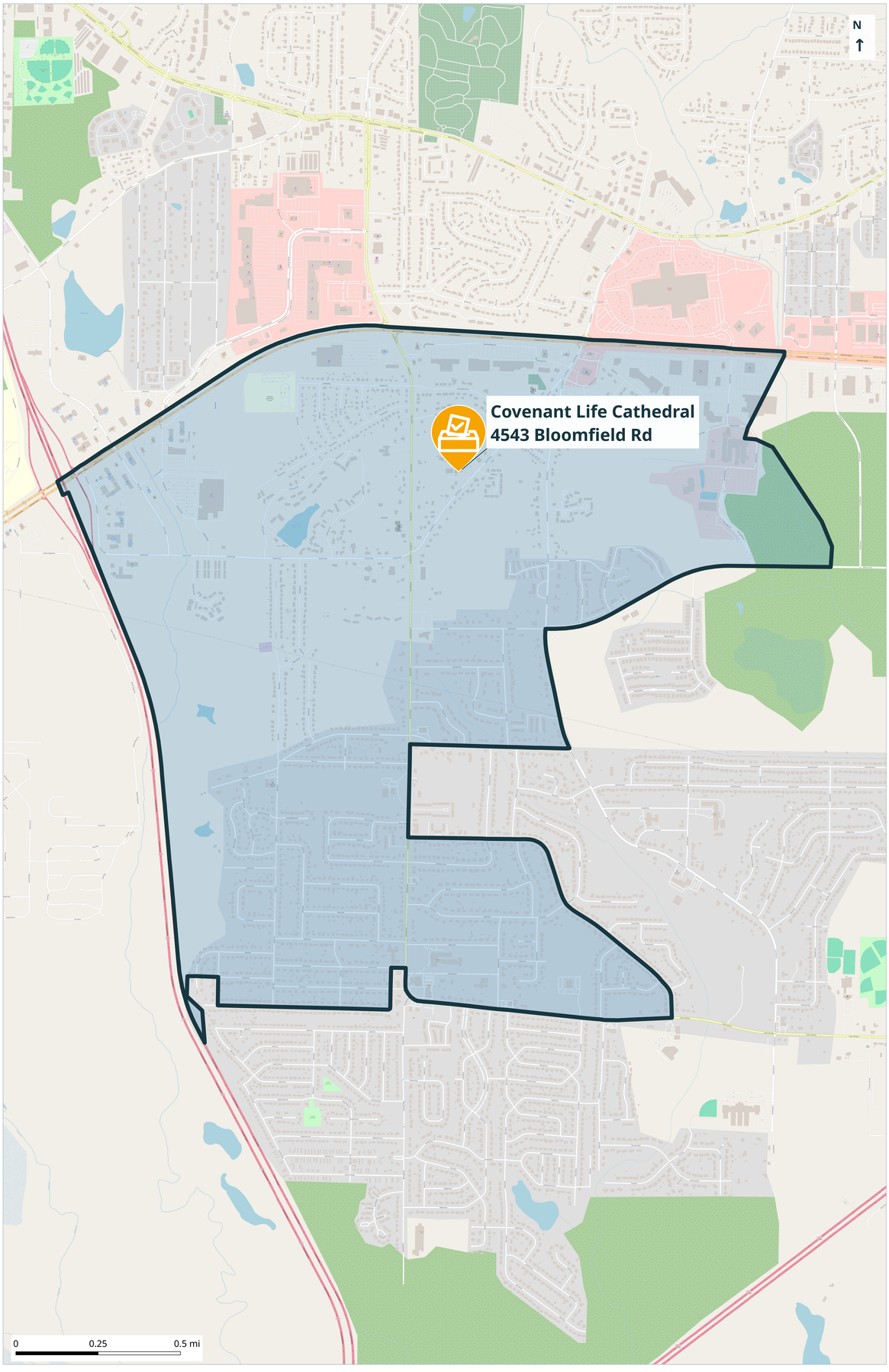

PRECINCT

HA1

POLLING PLACE

Covenant Life Cathedral

4543 Bloomfield Rd

Macon, Georgia 31206

MAP KEY

- Precinct boundary
- Polling place - tip marks location

Sources: Macon-Bibb County GIS | Basemap: © OpenStreetMap contributors

Prepared October 15, 2026

Hazzard 2

Precinct HA2 | Polling place and boundary

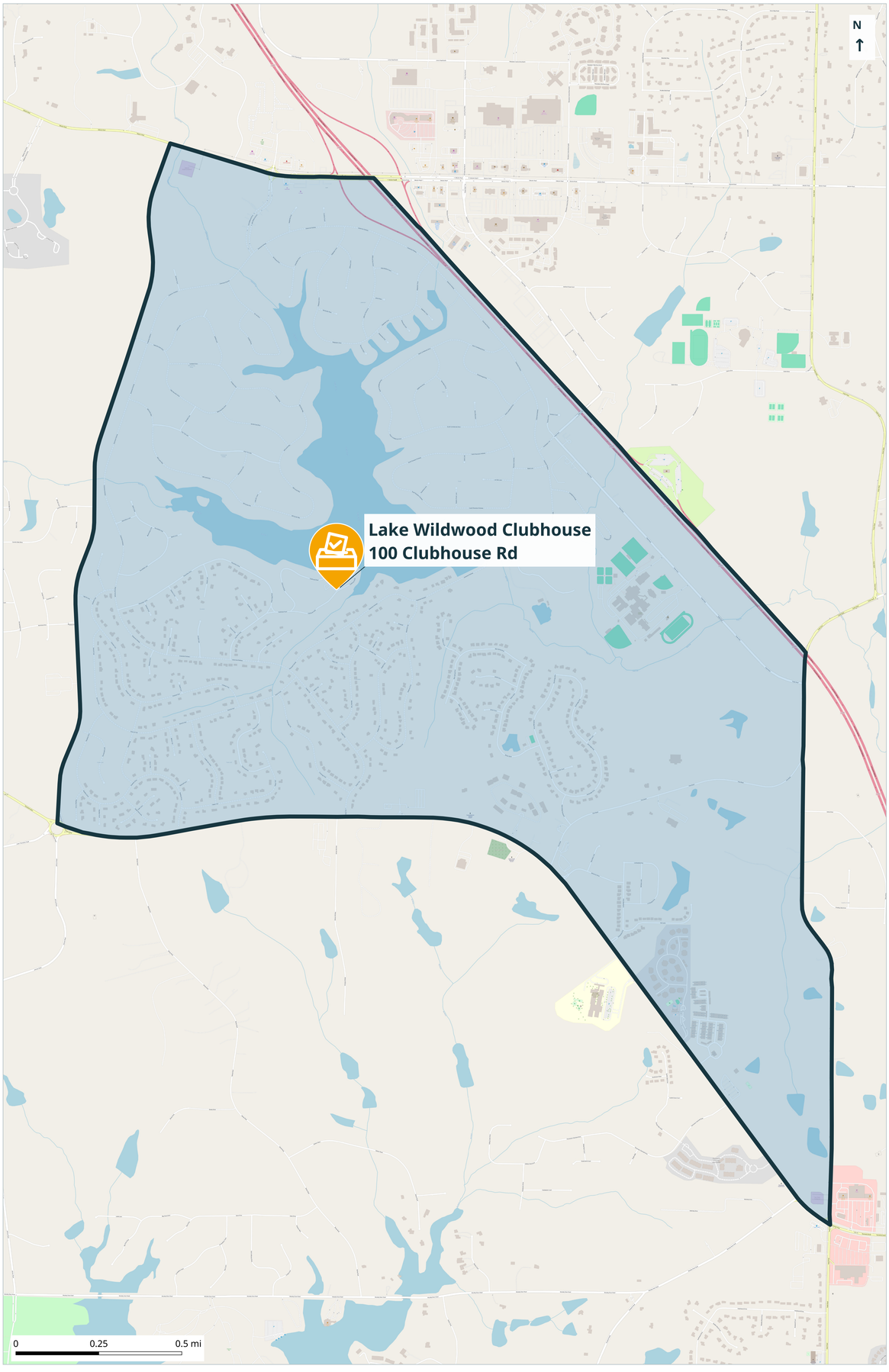

PRECINCT

HA2

POLLING PLACE

Lake Wildwood Clubhouse

100 Clubhouse Rd

Macon, Georgia 31220

MAP KEY

- Precinct boundary
- Polling place - tip marks location

Sources: Macon-Bibb County GIS | Basemap: © OpenStreetMap contributors

Prepared October 15, 2026

Hazzard 3

Precinct HA3 | Polling place and boundary

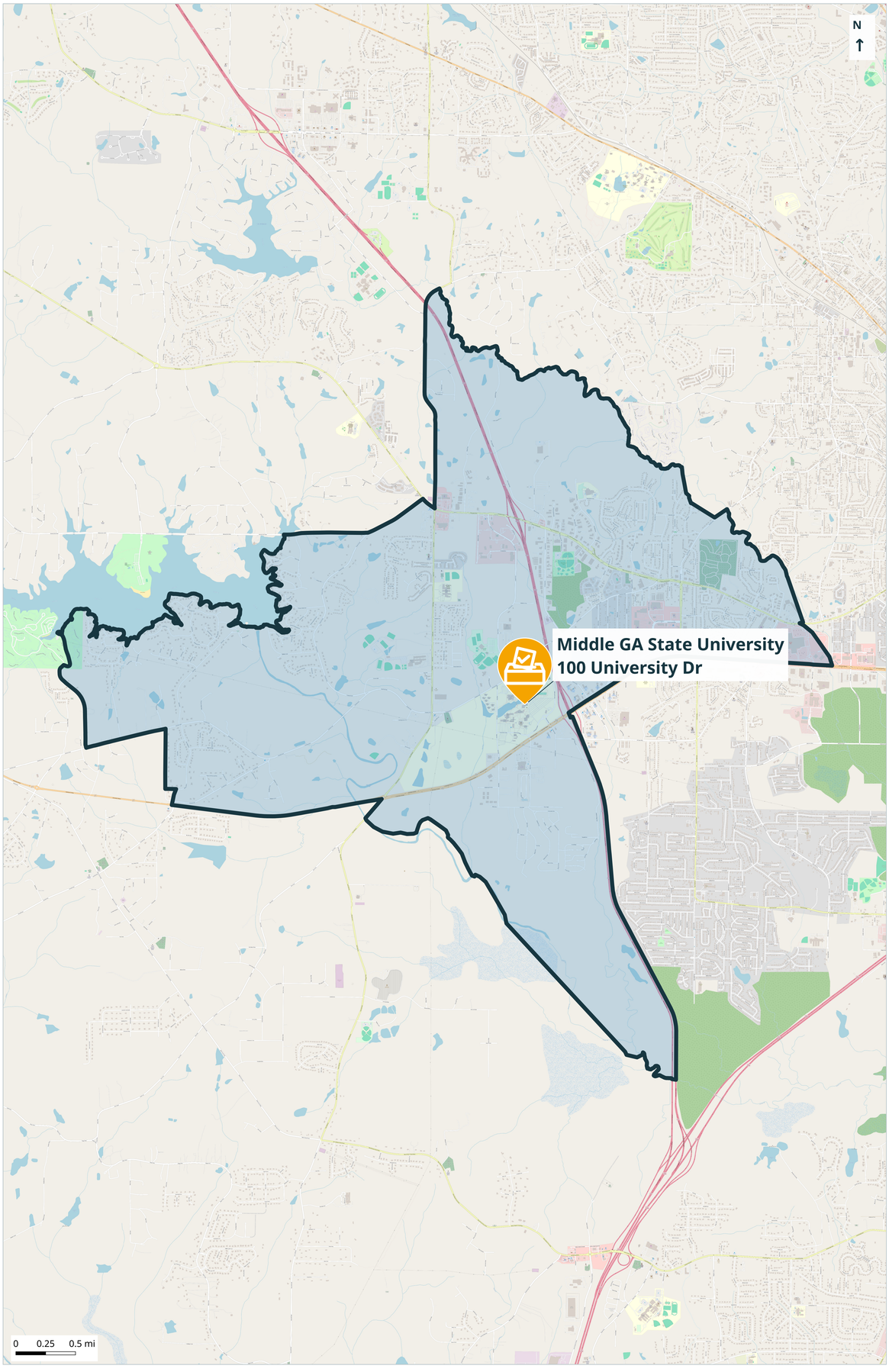

PRECINCT

HA3

POLLING PLACE

Middle GA State University

100 University Dr

Macon, Georgia 31206

MAP KEY

- Precinct boundary
- Polling place - tip marks location

Sources: Macon-Bibb County GIS | Basemap: © OpenStreetMap contributors

Prepared October 15, 2026

Hazzard 4

Precinct HA4 | Polling place and boundary

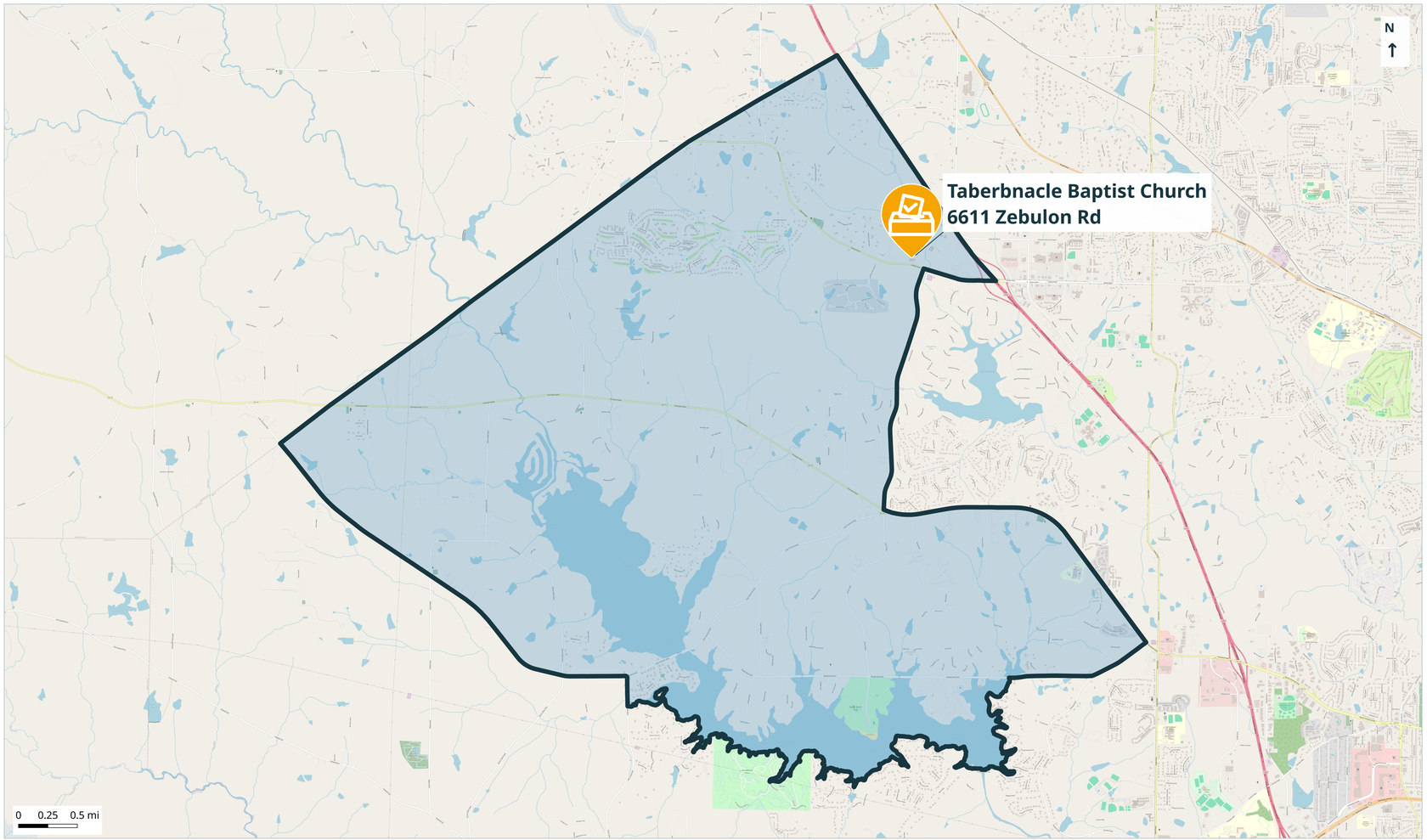

PRECINCT

HA4

POLLING PLACE

Taberbnacle Baptist Church

6611 Zebulon Rd

Macon, Georgia 31220

MAP KEY

- Precinct boundary
- Polling place - tip marks location

Sources: Macon-Bibb County GIS | Basemap: © OpenStreetMap contributors

Prepared October 15, 2026

Howard 1

Precinct HO1 | Polling place and boundary

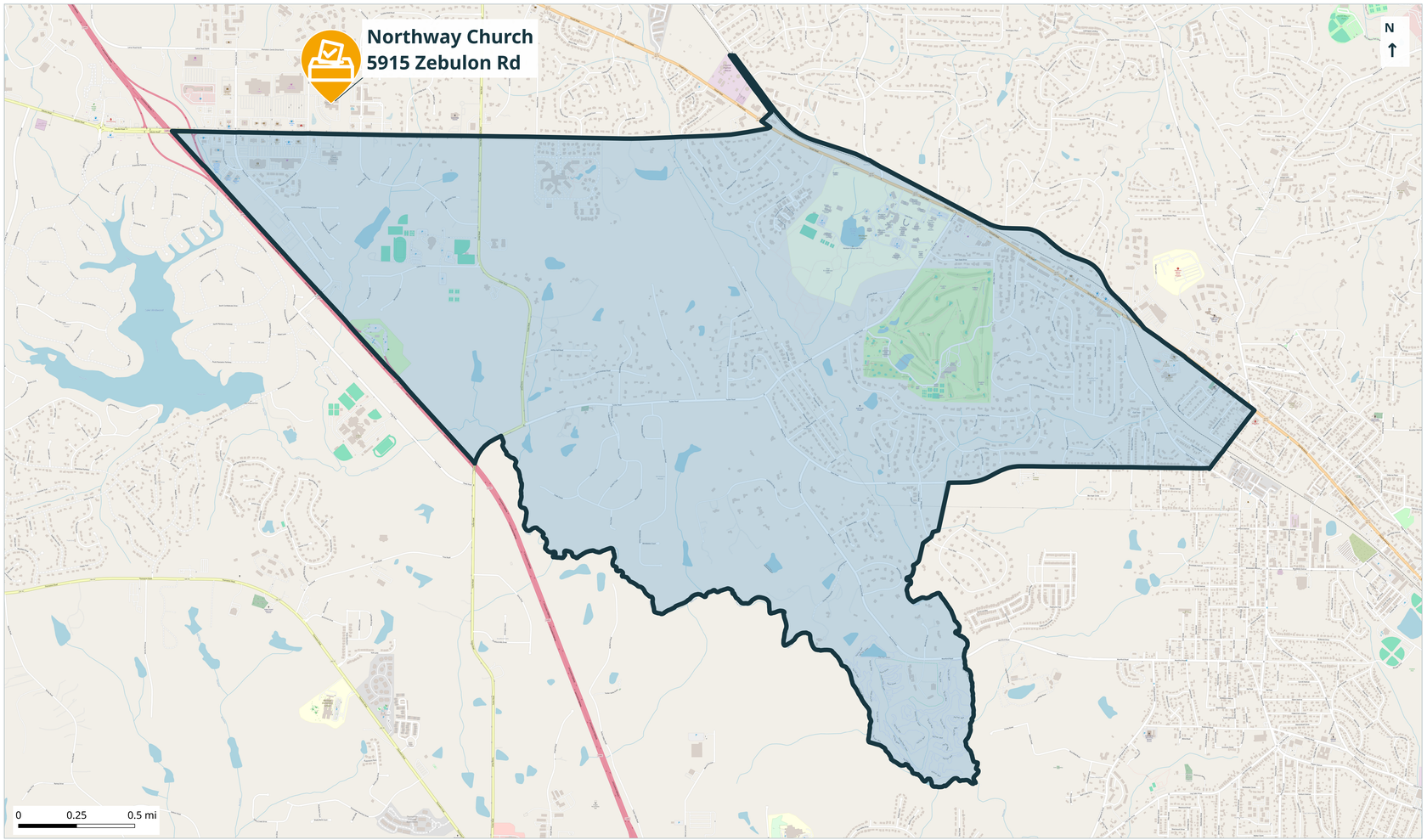

PRECINCT

HO1

POLLING PLACE

Northway Church

5915 Zebulon Rd

Macon, Georgia 31210

MAP KEY

- Precinct boundary
- Polling place - tip marks location

Sources: Macon-Bibb County GIS | Basemap: © OpenStreetMap contributors

Prepared October 15, 2026

Howard 2

Precinct HO2 | Polling place and boundary

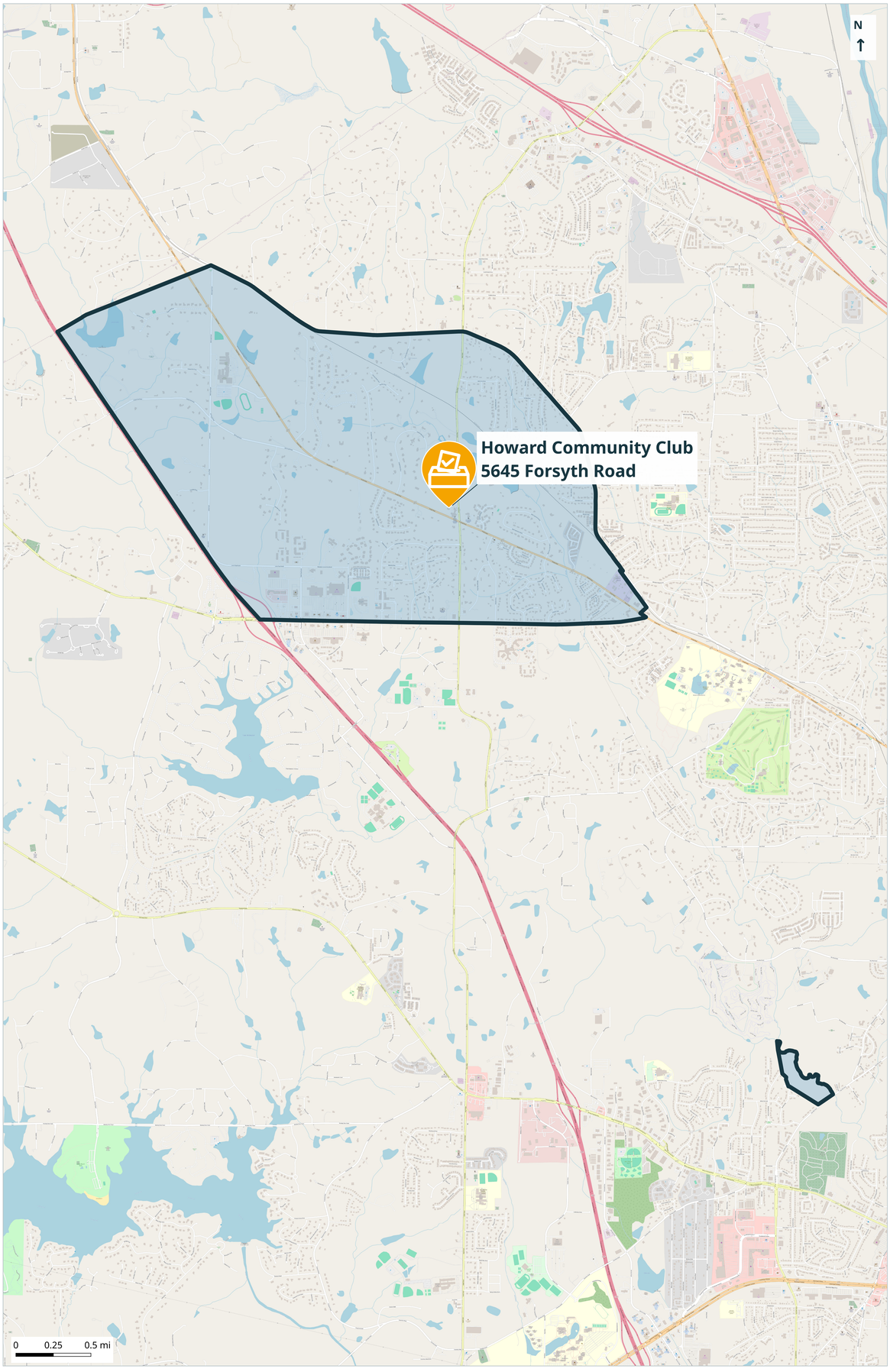

PRECINCT

HO2

POLLING PLACE

Howard Community Club

5645 Forsyth Road

Macon, Georgia 31210

MAP KEY

- Precinct boundary
- Polling place - tip marks location

Sources: Macon-Bibb County GIS | Basemap: © OpenStreetMap contributors

Prepared October 15, 2026

Howard 3

Precinct HO3 | Polling place and boundary

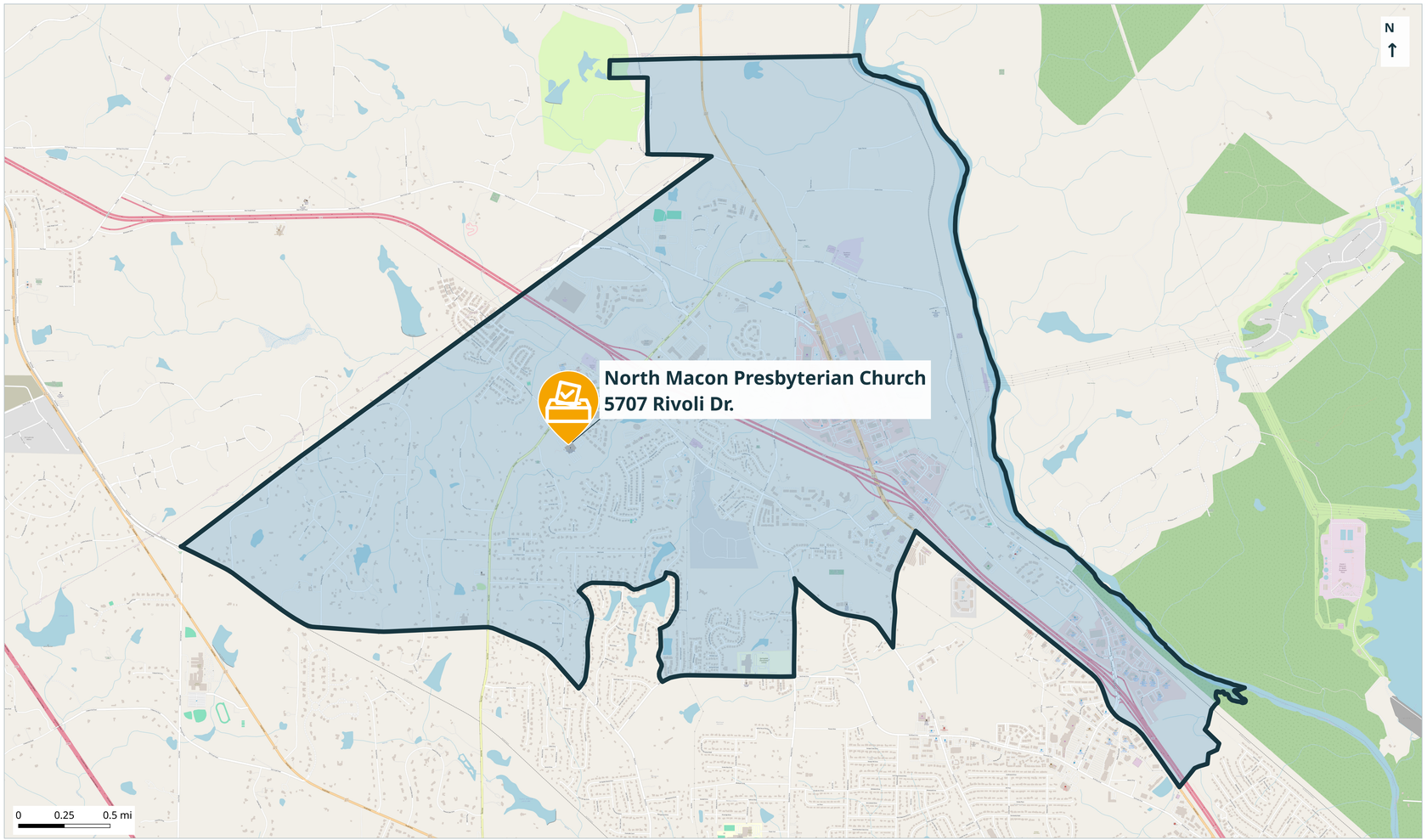

PRECINCT

HO3

POLLING PLACE

North Macon Presbyterian Church

5707 Rivoli Dr.

Macon, Georgia 31210

MAP KEY

- Precinct boundary
- Polling place - tip marks location

Sources: Macon-Bibb County GIS | Basemap: © OpenStreetMap contributors

Prepared October 15, 2026

Howard 4

Precinct HO4 | Polling place and boundary

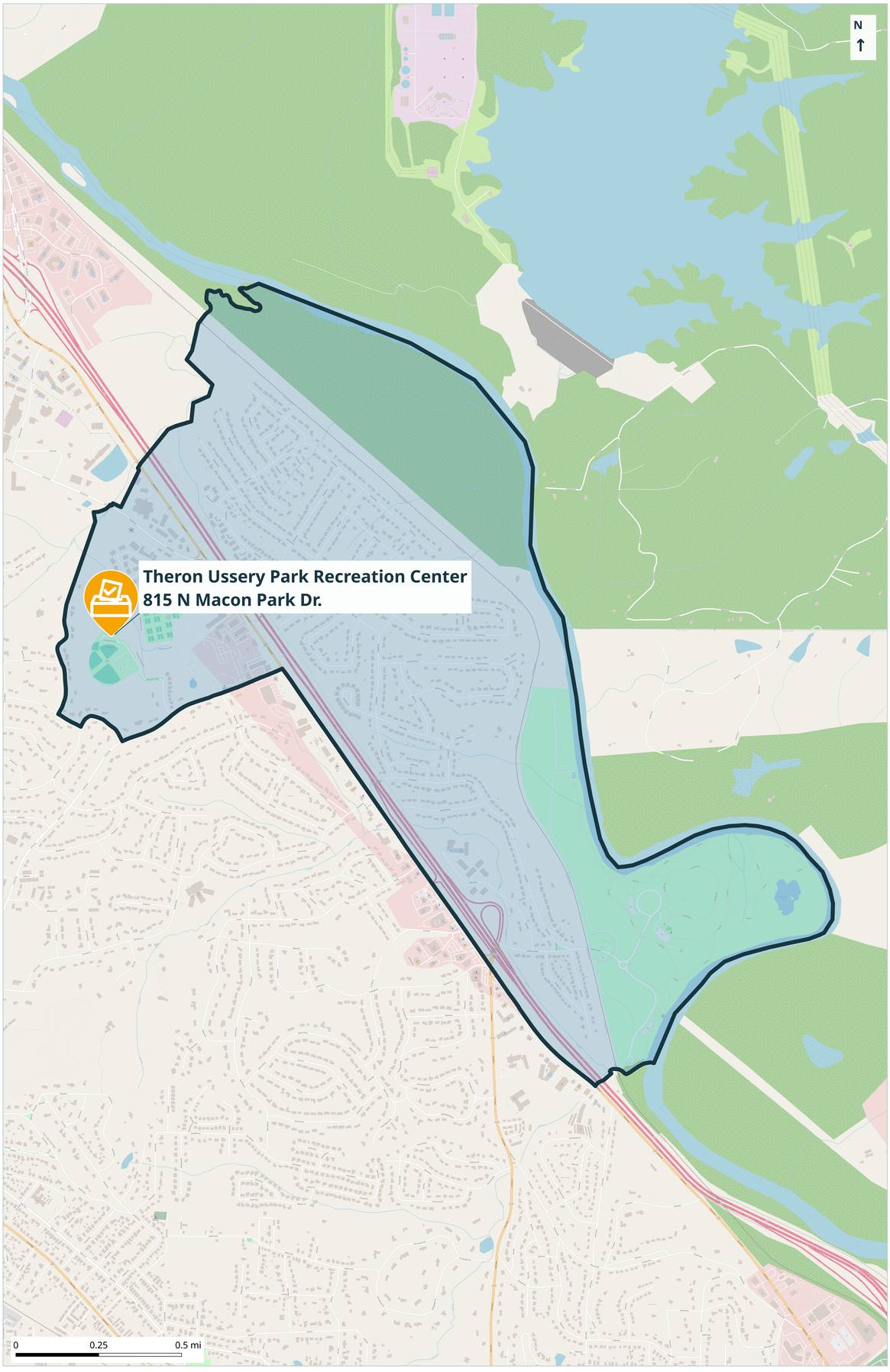

PRECINCT

HO4

POLLING PLACE

Theron Ussery Park Recreation Center

815 N Macon Park Dr.

Macon, Georgia 31210

MAP KEY

- Precinct boundary
- Polling place - tip marks location

Sources: Macon-Bibb County GIS | Basemap: © OpenStreetMap contributors

Prepared October 15, 2026

Howard 5

Precinct HO5 | Polling place and boundary

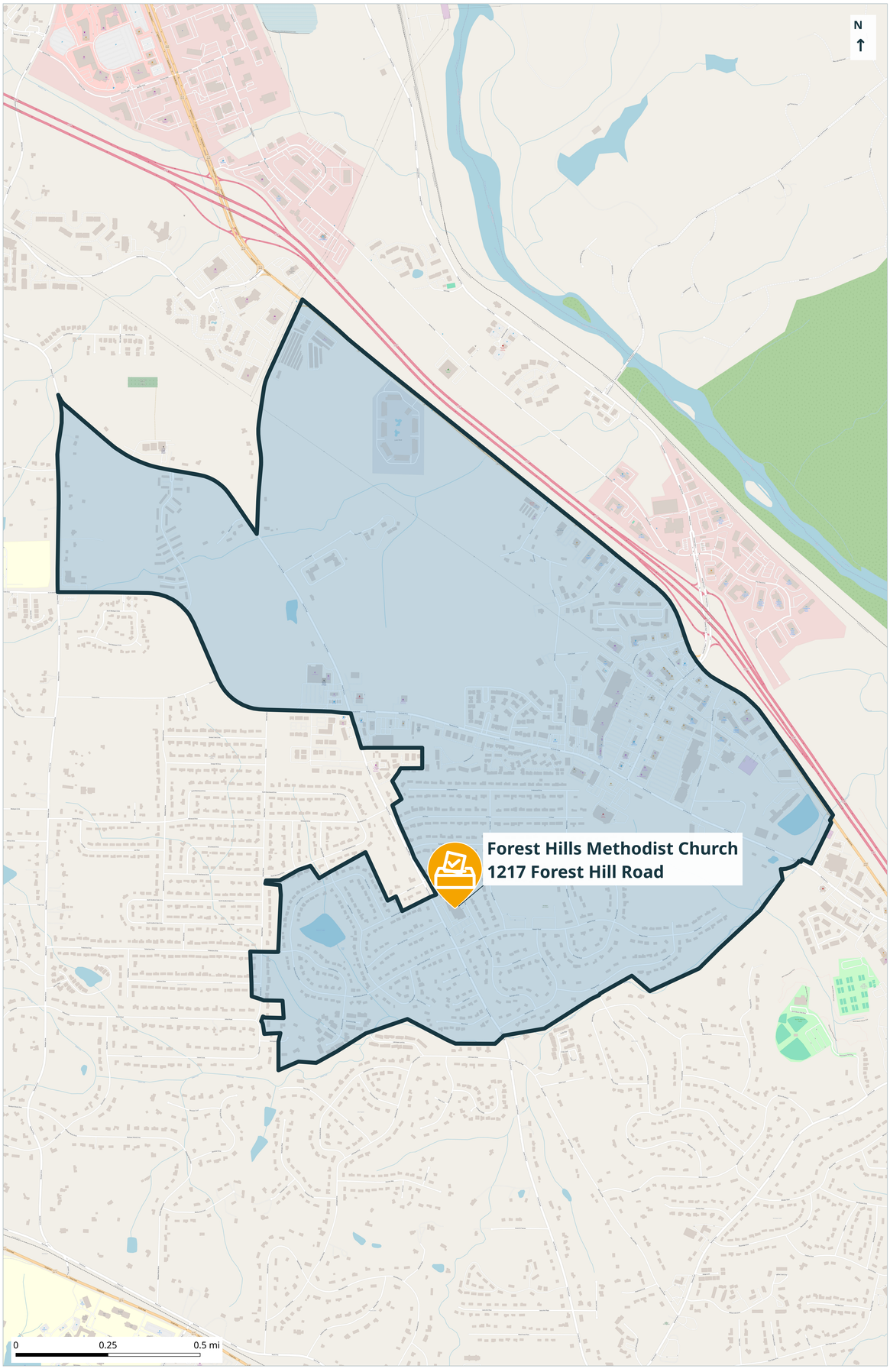

PRECINCT

HO5

POLLING PLACE

Forest Hills Methodist Church

1217 Forest Hill Road

Macon, Georgia 31210

MAP KEY

- Precinct boundary
- Polling place - tip marks location

Sources: Macon-Bibb County GIS | Basemap: © OpenStreetMap contributors

Prepared October 15, 2026

Howard 6

Precinct HO6 | Polling place and boundary

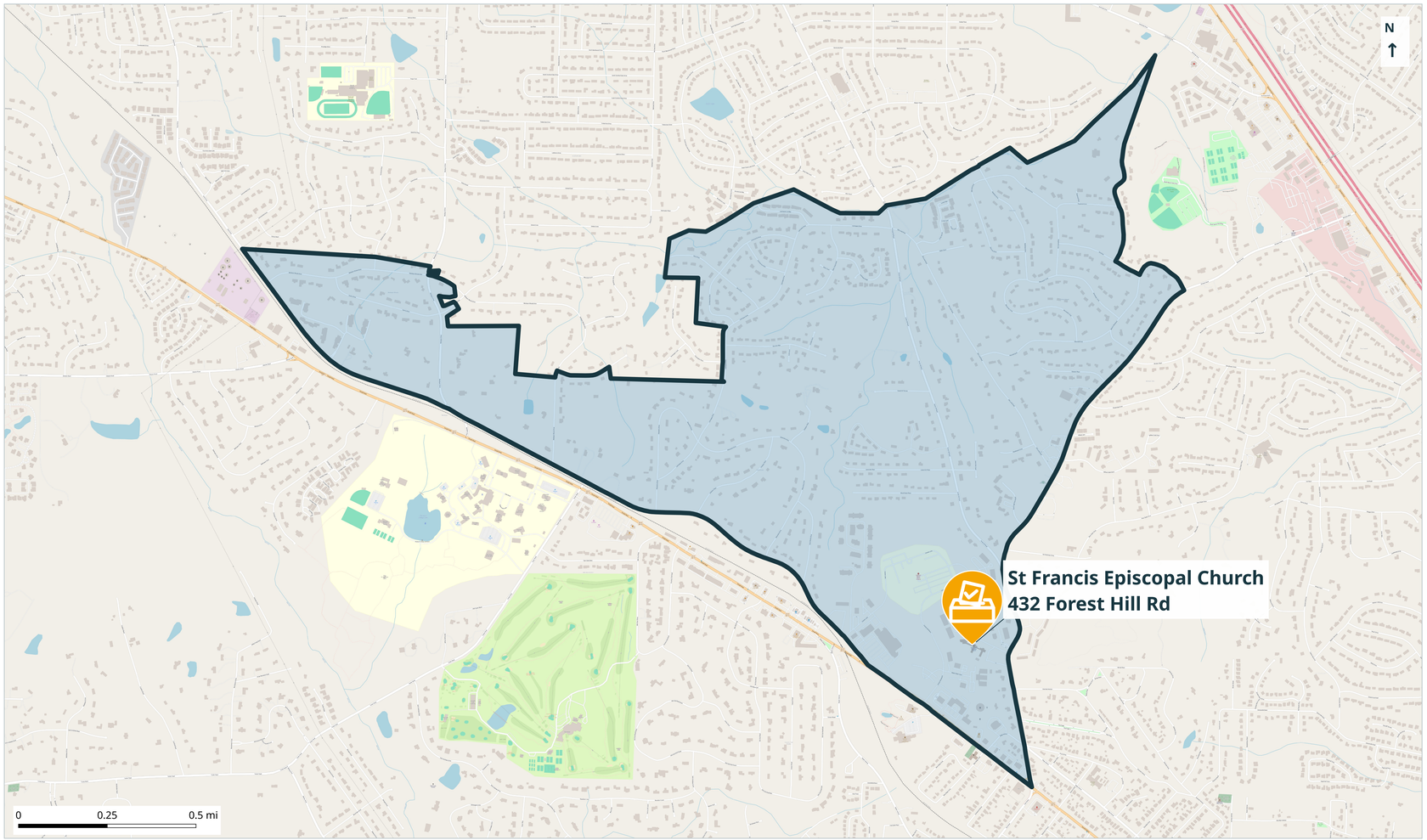

PRECINCT

HO6

POLLING PLACE

St Francis Episcopal Church

432 Forest Hill Rd

Macon, Georgia 31210

MAP KEY

- Precinct boundary
- Polling place - tip marks location

Sources: Macon-Bibb County GIS | Basemap: © OpenStreetMap contributors

Prepared October 15, 2026

Howard 7

Precinct HO7 | Polling place and boundary

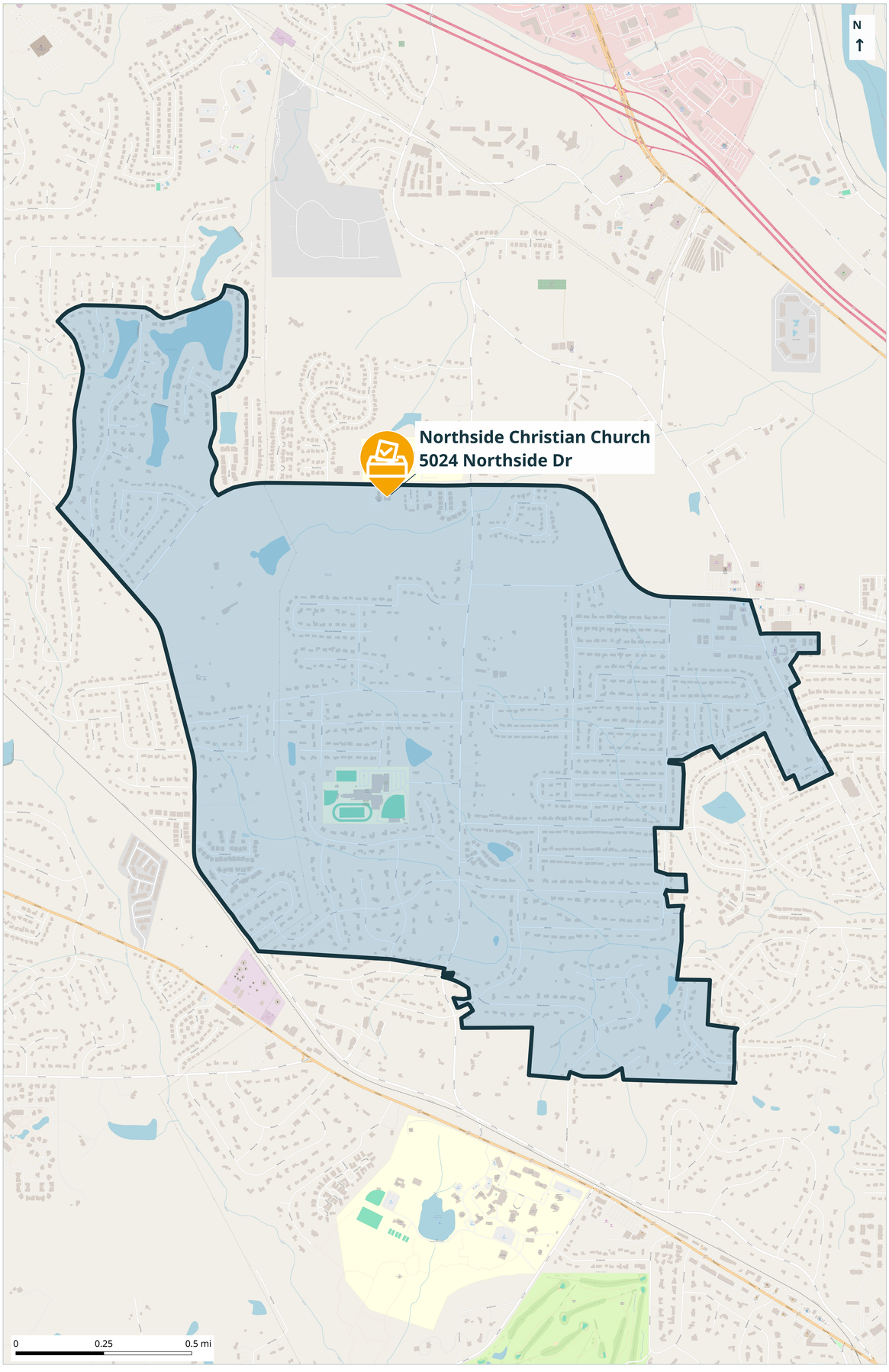

PRECINCT

HO7

POLLING PLACE

Northside Christian Church

5024 Northside Dr

Macon, Georgia 31210

MAP KEY

- Precinct boundary
- Polling place - tip marks location

Sources: Macon-Bibb County GIS | Basemap: © OpenStreetMap contributors

Prepared October 15, 2026

Rutland 1

Precinct RU1 | Polling place and boundary

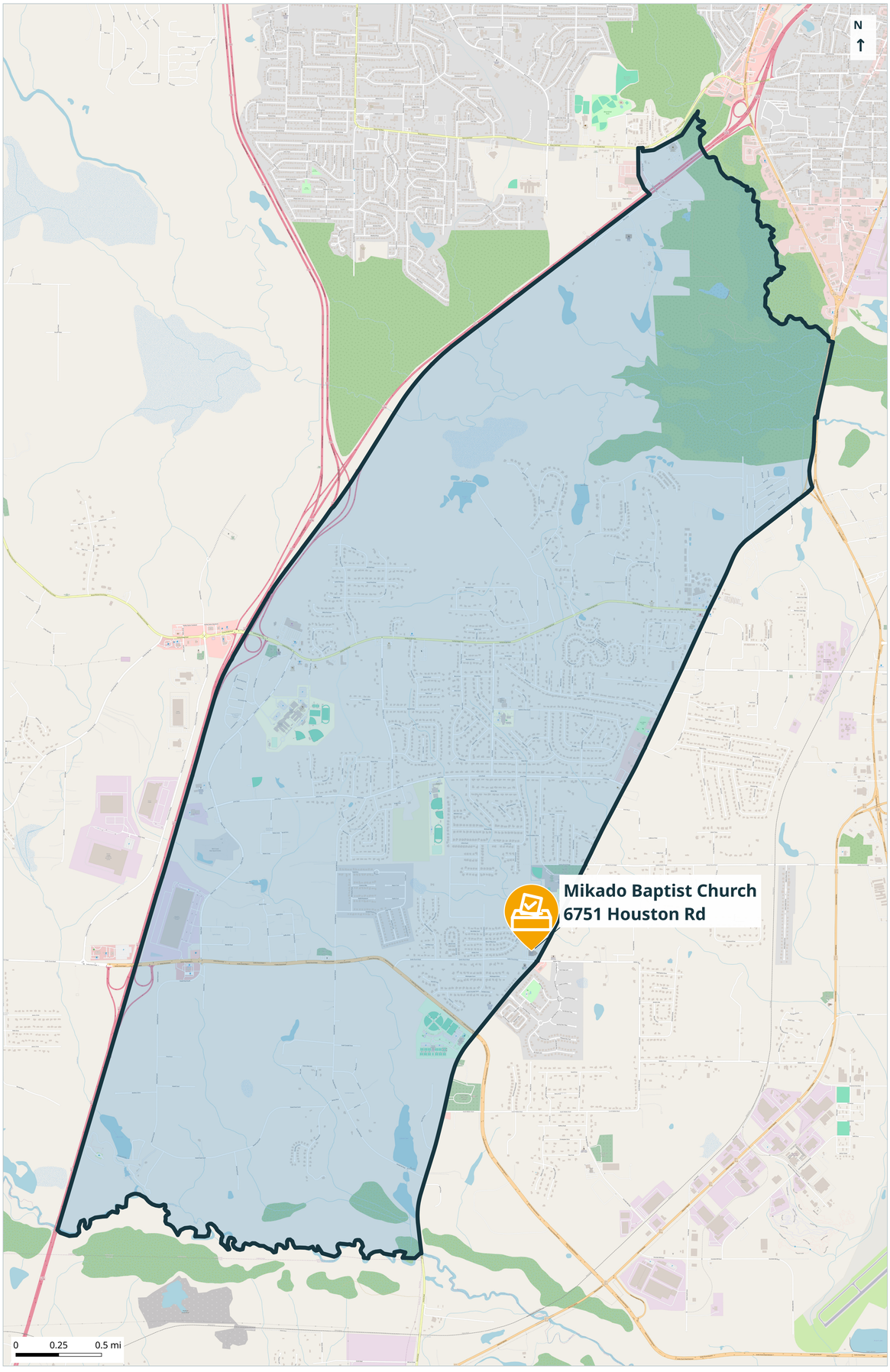

PRECINCT

RU1

POLLING PLACE

Mikado Baptist Church

6751 Houston Rd

Macon, Georgia 31216

MAP KEY

- Precinct boundary
- Polling place - tip marks location

Sources: Macon-Bibb County GIS | Basemap: © OpenStreetMap contributors

Prepared October 15, 2026

Rutland 2

Precinct RU2 | Polling place and boundary

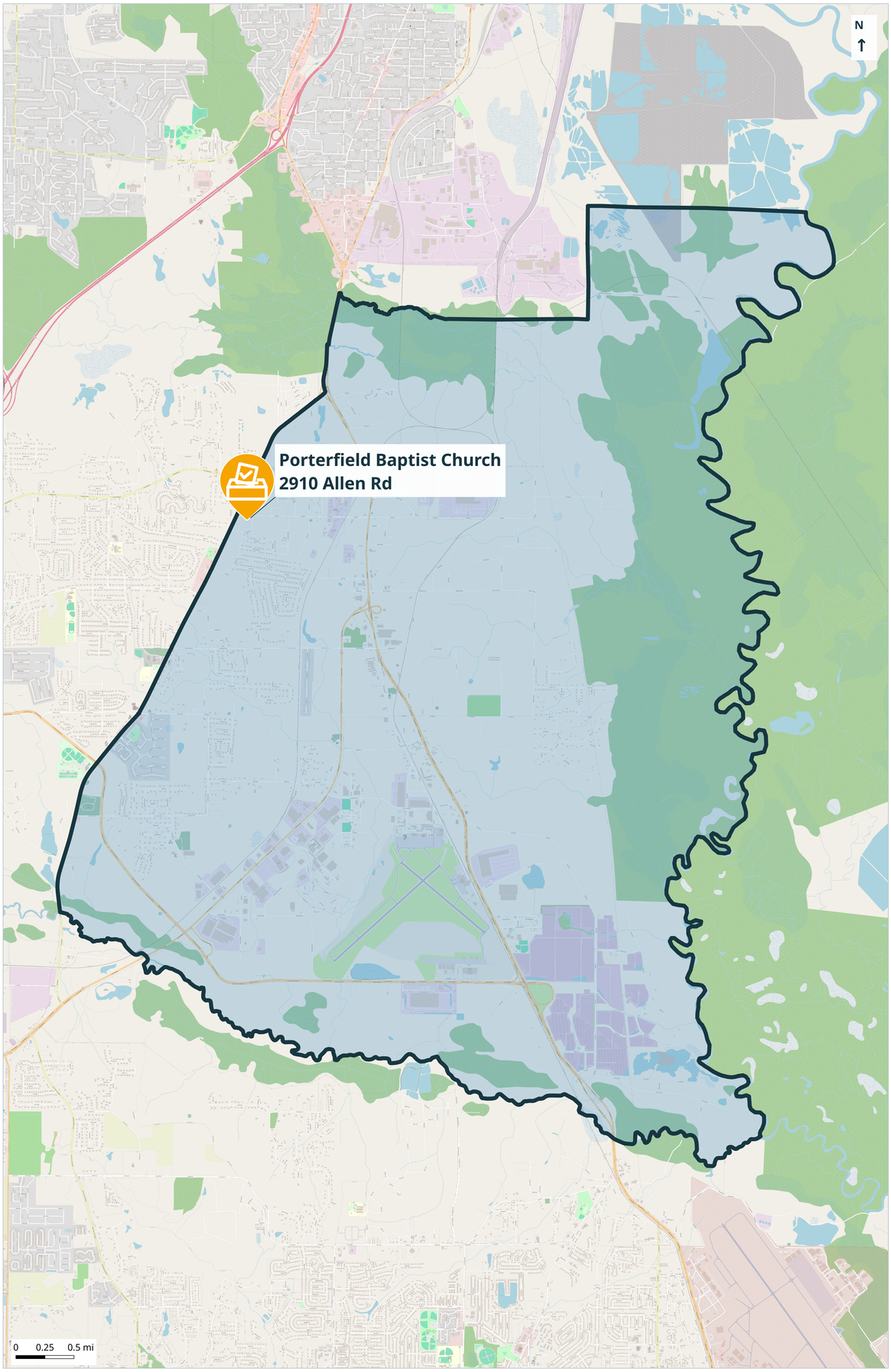

PRECINCT

RU2

POLLING PLACE

Porterfield Baptist Church

2910 Allen Rd

Macon, Georgia 31216

MAP KEY

- Precinct boundary
- Polling place - tip marks location

Sources: Macon-Bibb County GIS | Basemap: © OpenStreetMap contributors

Prepared October 15, 2026

Vineville 1

Precinct VV1 | Polling place and boundary

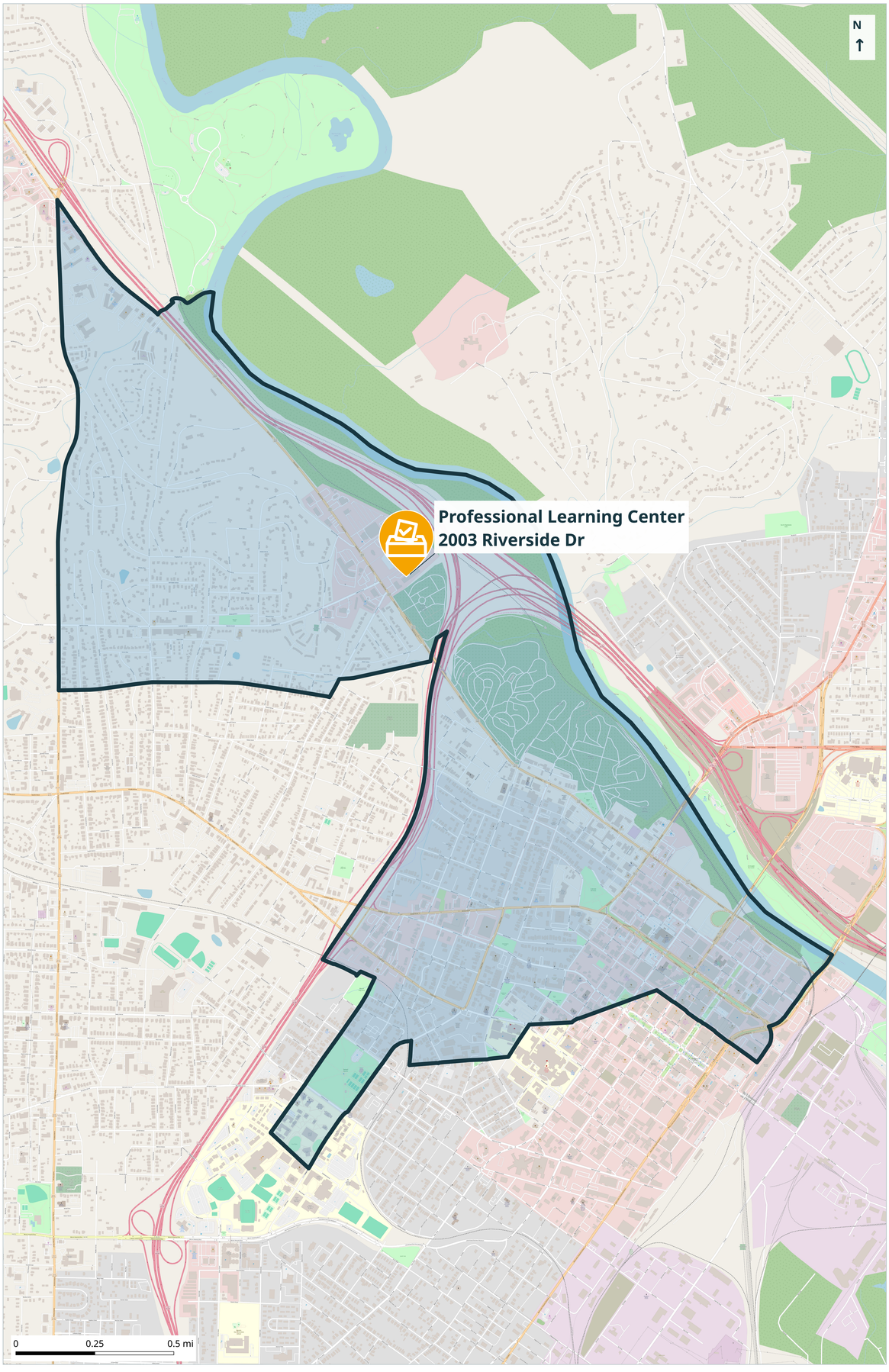

PRECINCT

VV1

POLLING PLACE

Professional Learning Center

2003 Riverside Dr

Macon, Georgia 31204

MAP KEY

- Precinct boundary
- Polling place - tip marks location

Sources: Macon-Bibb County GIS | Basemap: © OpenStreetMap contributors

Prepared October 15, 2026

Vineville 2

Precinct VV2 | Polling place and boundary

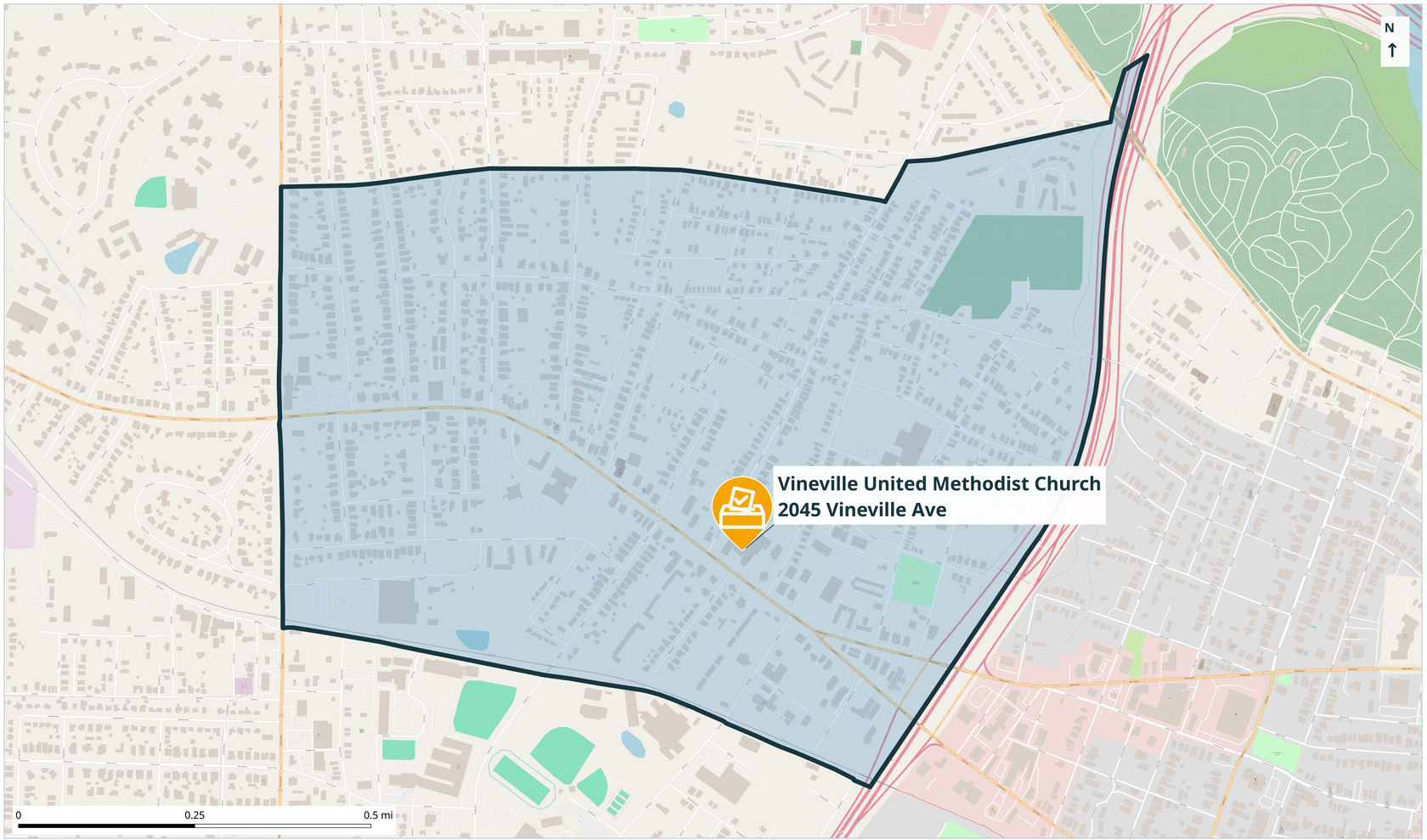

PRECINCT

VV2

POLLING PLACE

Vineville United Methodist Church

2045 Vineville Ave

Macon, Georgia 31204

MAP KEY

- Precinct boundary
- Polling place - tip marks location

Sources: Macon-Bibb County GIS | Basemap: © OpenStreetMap contributors

Prepared October 15, 2026

Vineville 3

Precinct VV3 | Polling place and boundary

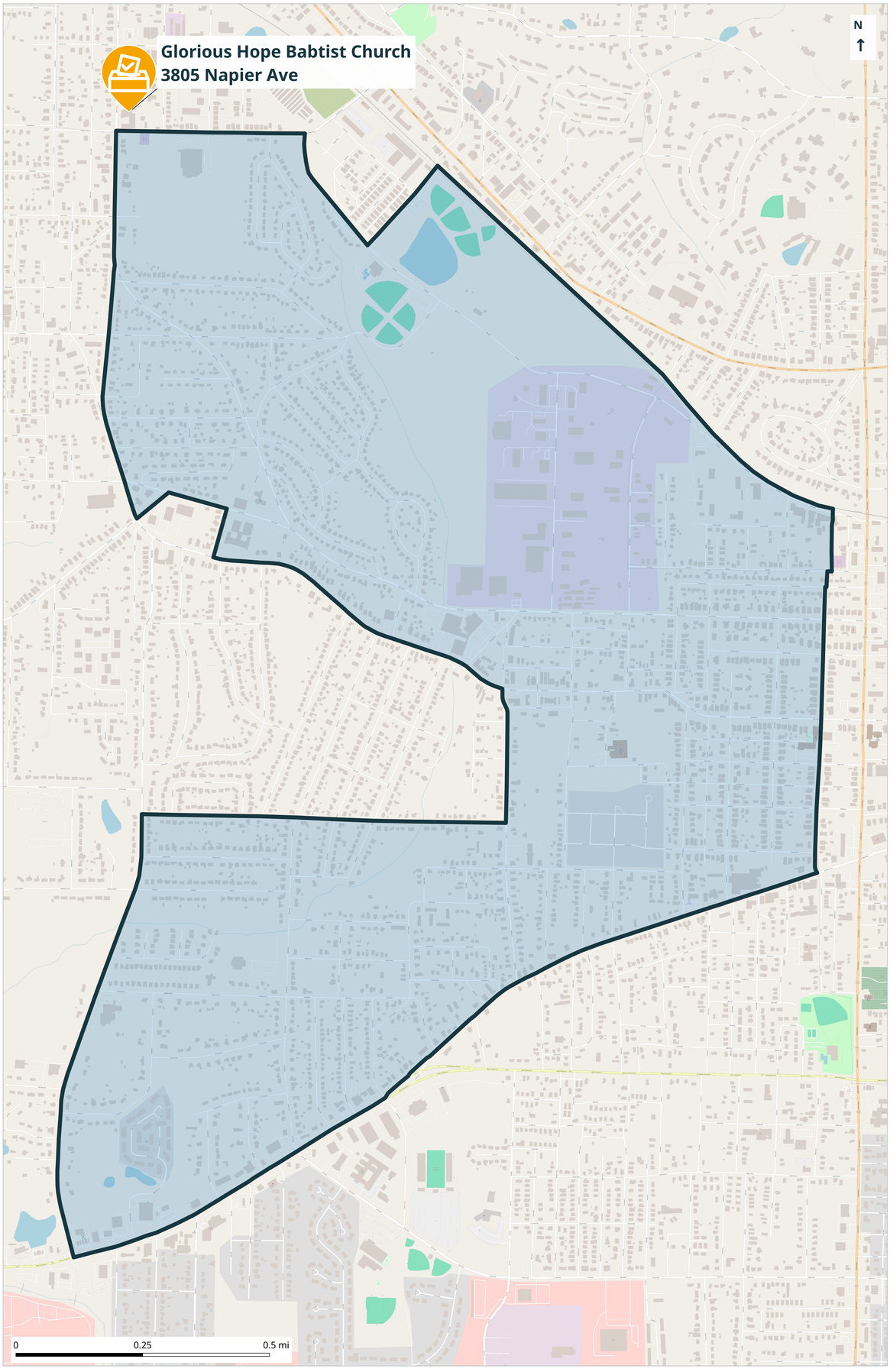

PRECINCT

VV3

POLLING PLACE

Glorious Hope Babtist Church

3805 Napier Ave

Macon, Georgia 31204

MAP KEY

- Precinct boundary
- Polling place - tip marks location

Sources: Macon-Bibb County GIS | Basemap: © OpenStreetMap contributors

Prepared October 15, 2026

Vineville 4

Precinct VV4 | Polling place and boundary

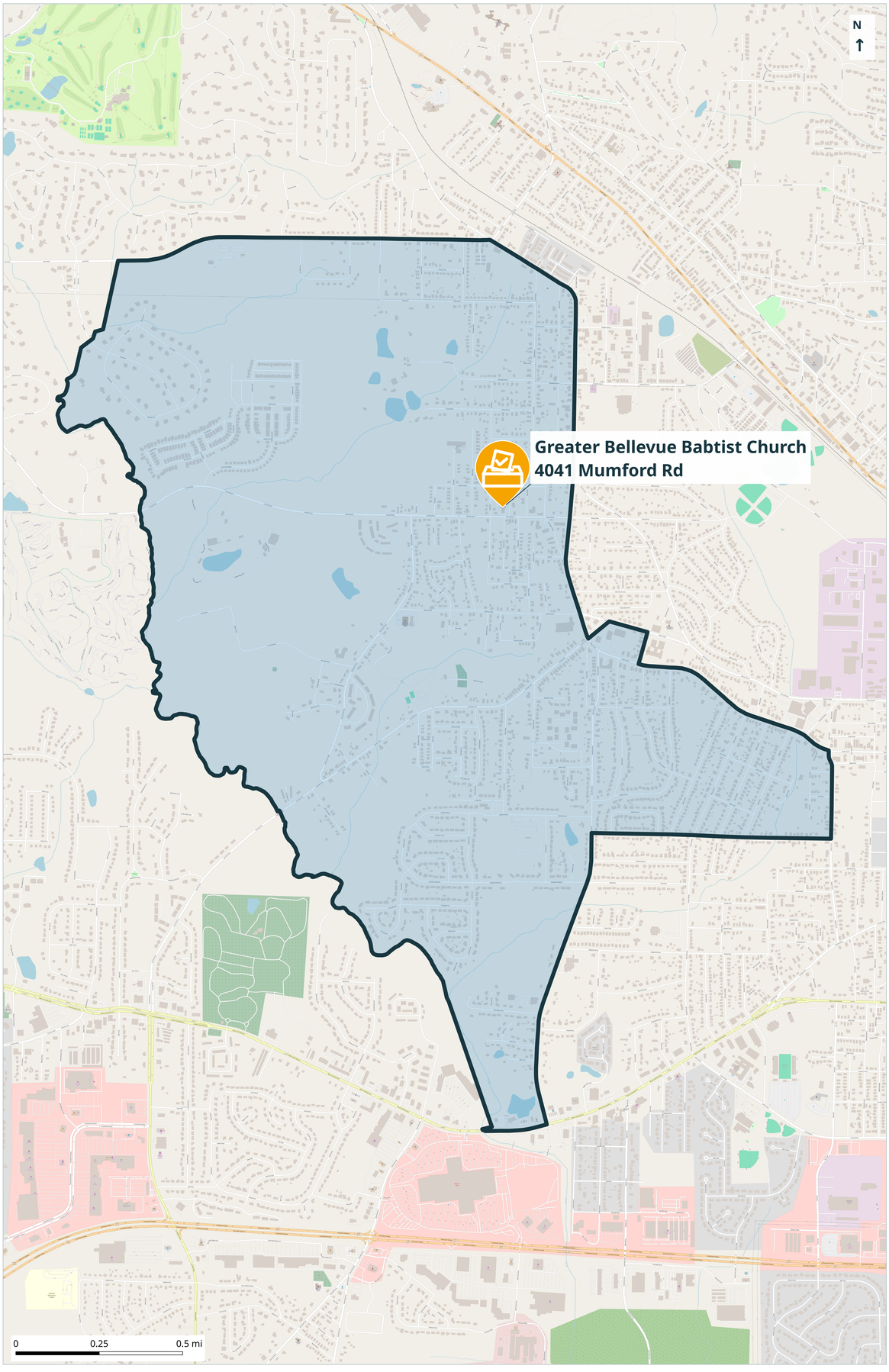

PRECINCT

VV4

POLLING PLACE

Greater Bellevue Babtist Church

4041 Mumford Rd

Macon, Georgia 31204

MAP KEY

- Precinct boundary
- Polling place - tip marks location

Sources: Macon-Bibb County GIS | Basemap: © OpenStreetMap contributors

Prepared October 15, 2026

Vineville 5

Precinct VV5 | Polling place and boundary

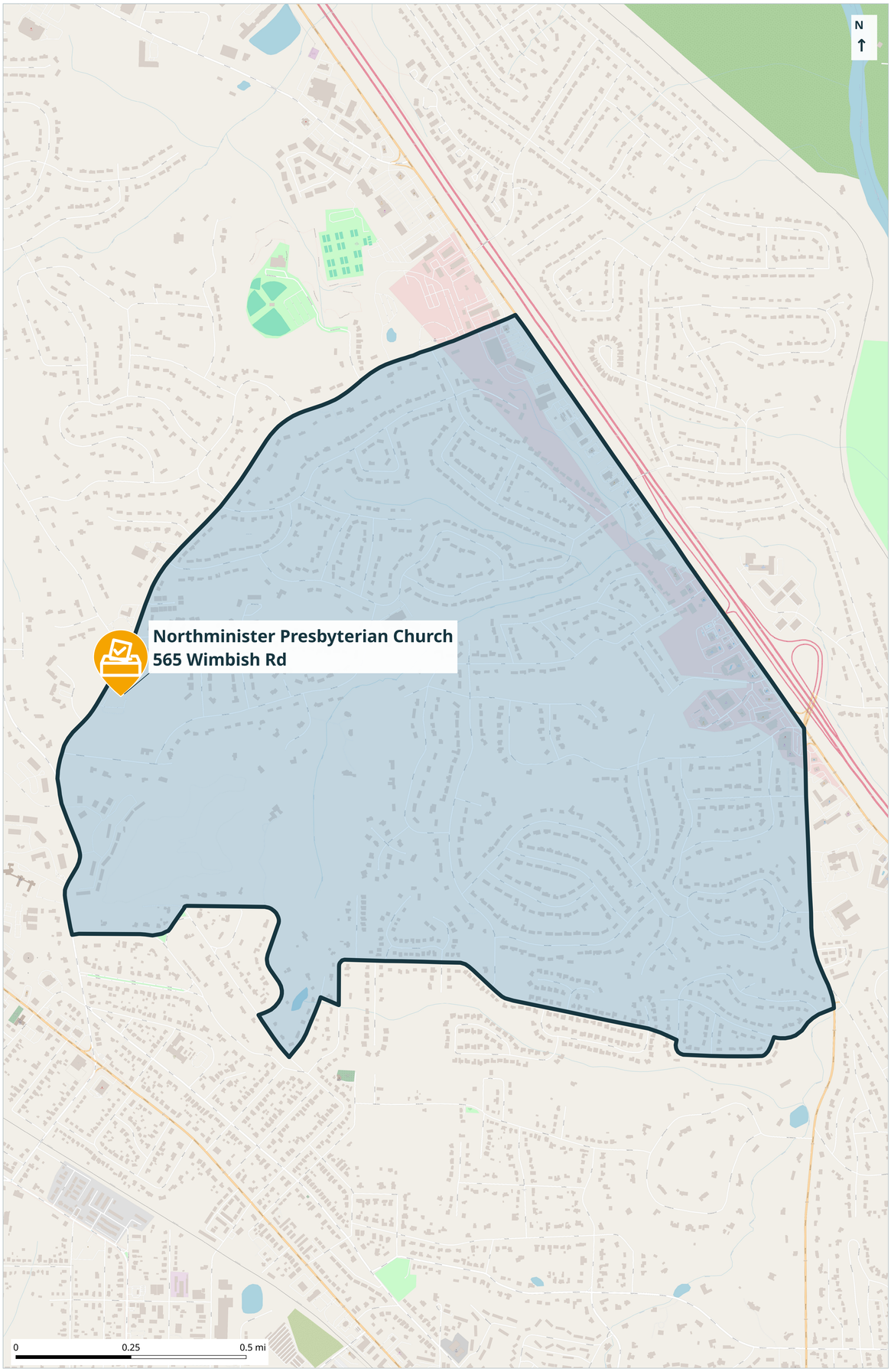

PRECINCT

VV5

POLLING PLACE

Northminister Presbyterian Church

565 Wimbish Rd

Macon, Georgia 31210

MAP KEY

- Precinct boundary
- Polling place - tip marks location

Sources: Macon-Bibb County GIS | Basemap: © OpenStreetMap contributors

Prepared October 15, 2026

Vineville 6

Precinct VV6 | Polling place and boundary

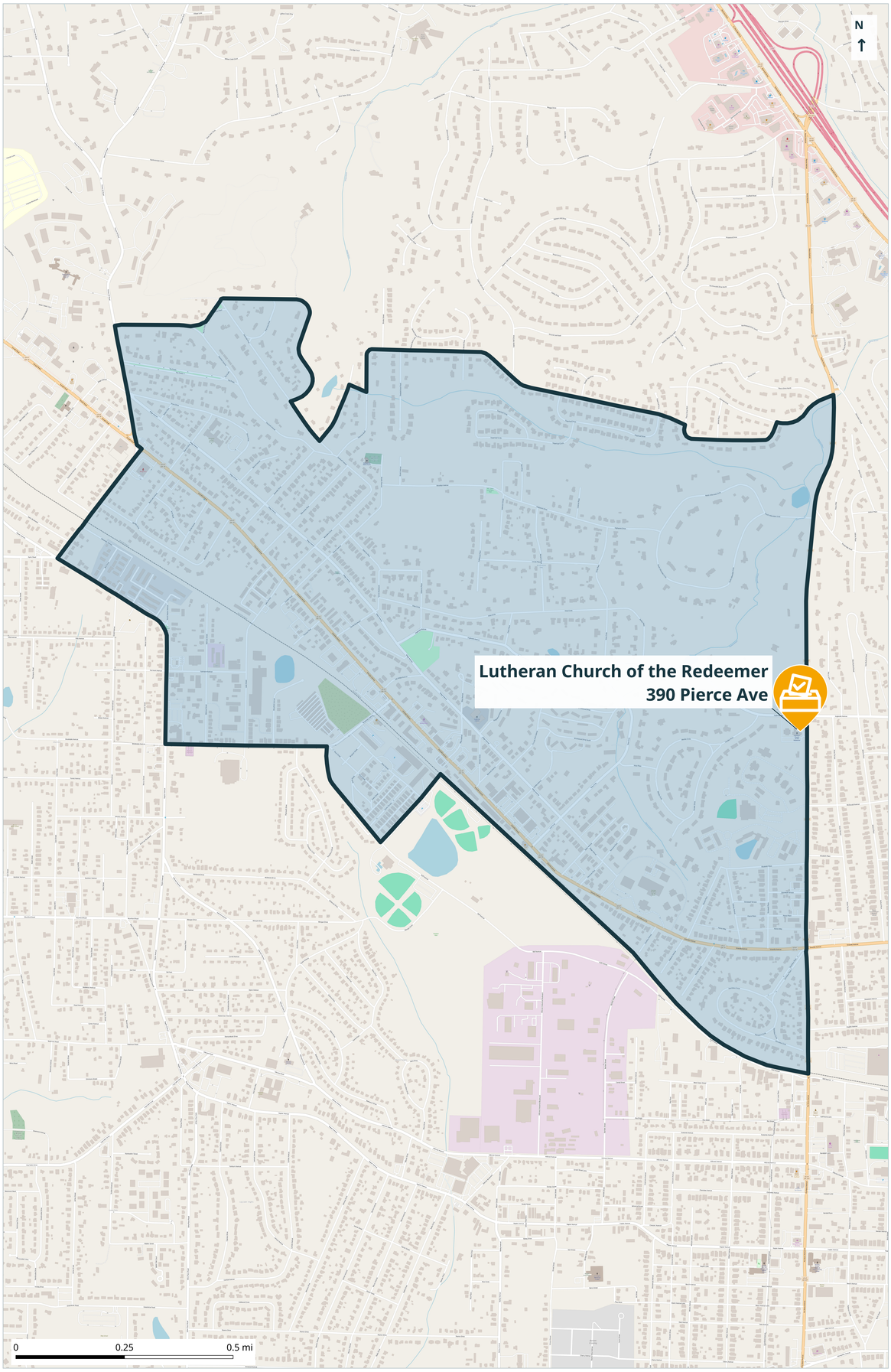

PRECINCT

VV6

POLLING PLACE

Lutheran Church of the Redeemer

390 Pierce Ave

Macon, Georgia 31204

MAP KEY

- Precinct boundary
- Polling place - tip marks location

Sources: Macon-Bibb County GIS | Basemap: © OpenStreetMap contributors

Prepared October 15, 2026

Warrior 1

Precinct WA1 | Polling place and boundary

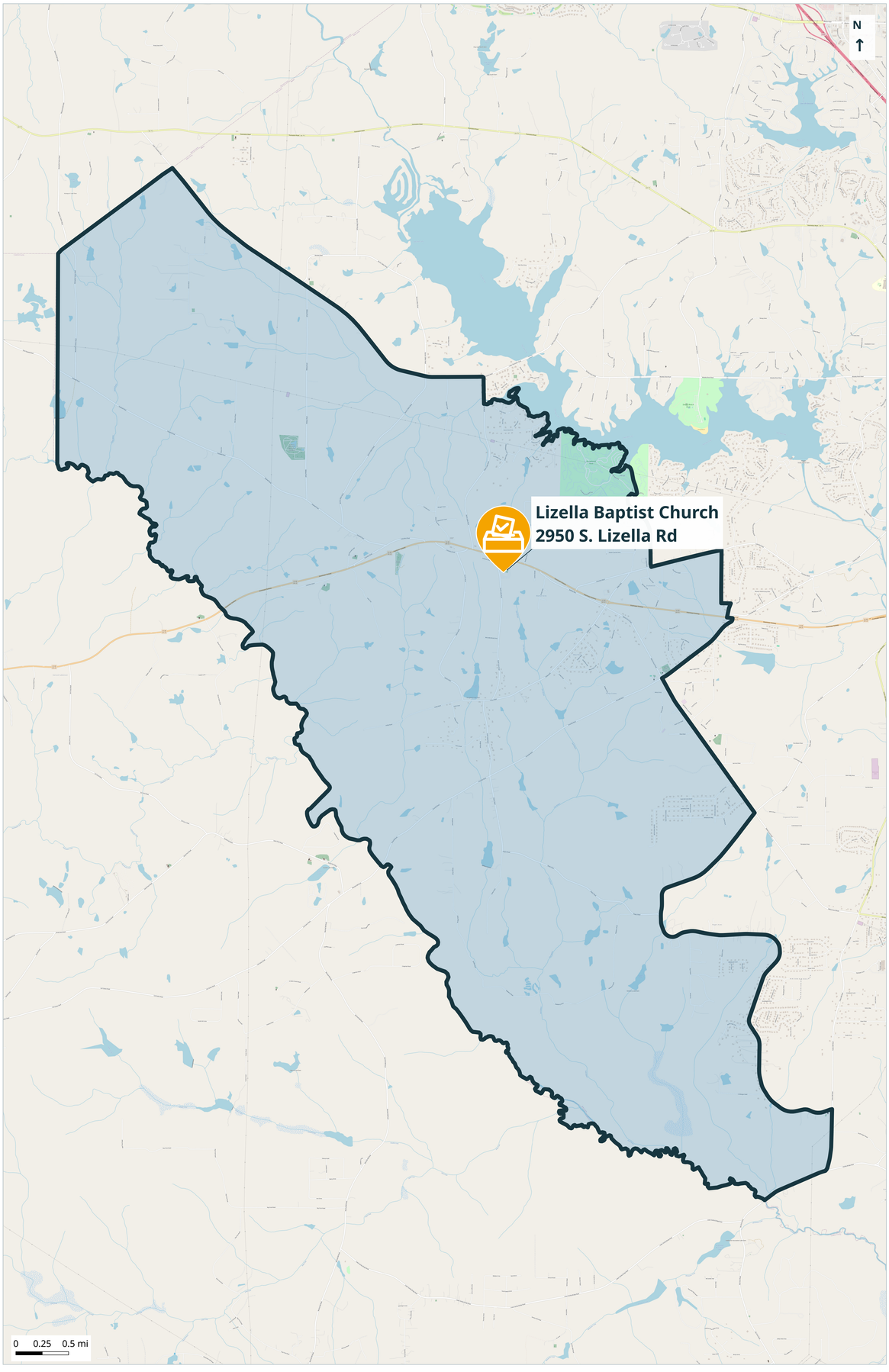

PRECINCT

WA1

POLLING PLACE

Lizella Baptist Church

2950 S. Lizella Rd

Macon, Georgia 31052

MAP KEY

- Precinct boundary
- Polling place - tip marks location

Sources: Macon-Bibb County GIS | Basemap: © OpenStreetMap contributors

Prepared October 15, 2026

Warrior 2

Precinct WA2 | Polling place and boundary

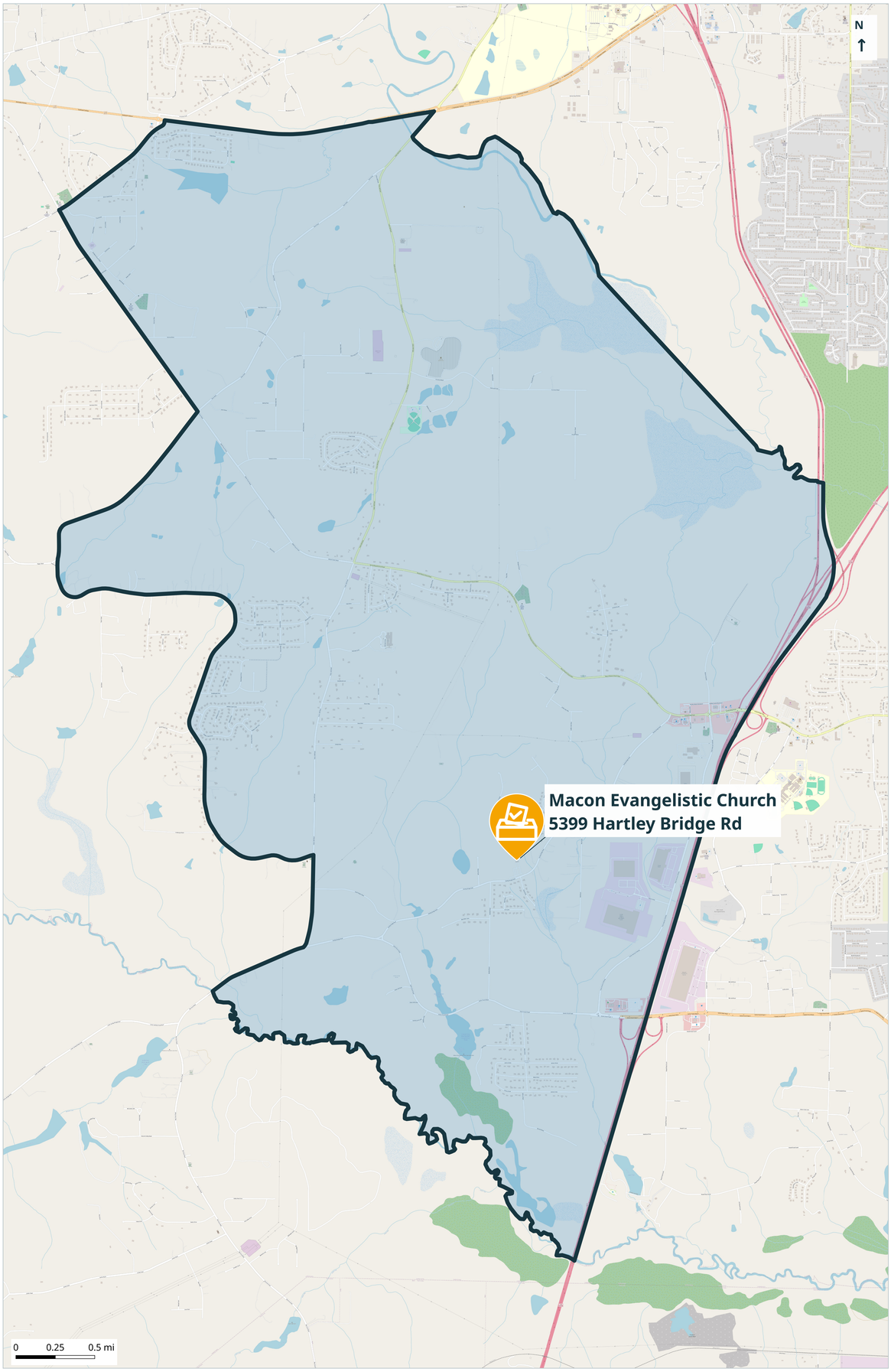

PRECINCT

WA2

POLLING PLACE

Macon Evangelistic Church

5399 Hartley Bridge Rd

Macon, Georgia 31216

MAP KEY

- Precinct boundary
- Polling place - tip marks location

Sources: Macon-Bibb County GIS | Basemap: © OpenStreetMap contributors

Prepared October 15, 2026